




Known for excellence. Built on trust.




**E115 Transmission Line Rebuild and Optical Ground Wire Replacement Project
Eversource Energy**

**New Hampton, Bridgewater, Bristol, Ashland, and Holderness
New Hampshire**

NHDES Alteration of Terrain Permit Application

March 1, 2022

GZA File No. 04.0190999.72



PREPARED FOR:
Eversource Energy
Hooksett, New Hampshire

GZA GeoEnvironmental, Inc.
5 Commerce Park North, Suite 201 | Bedford, NH 03110
603-623-3600

Offices Nationwide
www.gza.com

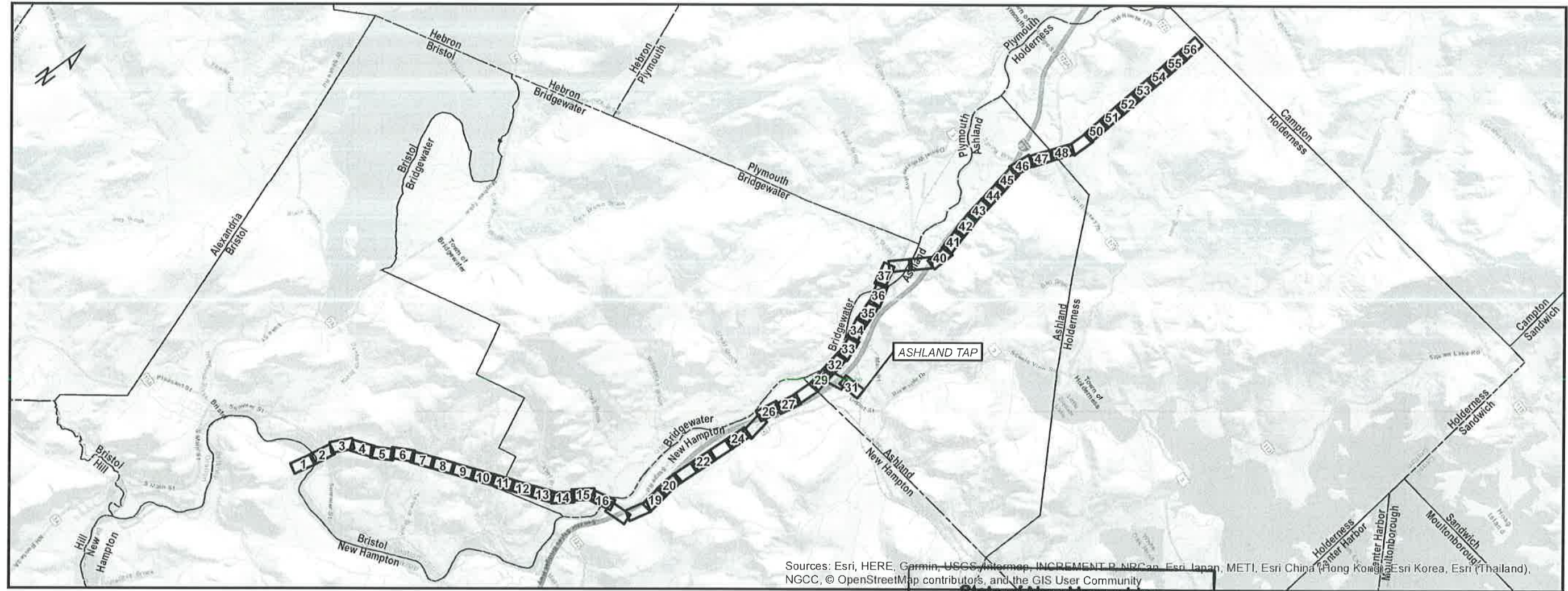
**State of New Hampshire
Dept. of Environmental Services
Water Division
Land Resources Management
Alteration of Terrain**

**Permit: AOT - 2140
Under RSA 485-A:17**

Reviewed by: R. M. [Signature]
Date: 4-22-22

E115 TRANSMISSION LINE ALTERATION OF TERRAIN PERMITTING PLANS

NEW HAMPTON, BRISTOL, BRIDGEWATER, ASHLAND, & HOLDERNESS, NEW HAMPSHIRE
2/17/2022



Sources: Esri, HERE, Garmin, USGS, Intermap, INCREMENT P, NRCan, Esri Japan, METI, Esri China (Hong Kong), Swire Hong Kong, Esri Korea, Esri (Thailand), NGCC, © OpenStreetMap contributors, and the GIS User Community

PREPARED FOR



INDEX OF FIGURES

1 inch = 7,298 feet

- T1: TITLE SHEET
- 1-56: MAP SHEETS
- S1: NOTES
- S2: DETAILS
- S3: DETAILS - CONTINUED

State of New Hampshire
Dept. of Environmental Services
Water Division
Land Resources Management
Alteration of Terrain
Permit: AoT - 2140
Under RSA 485-A:17

Reviewed by: R. Maunde
Date: 4-22-22

PREPARED BY



GZA GeoEnvironmental, Inc.
Engineers and Scientists
www.gza.com