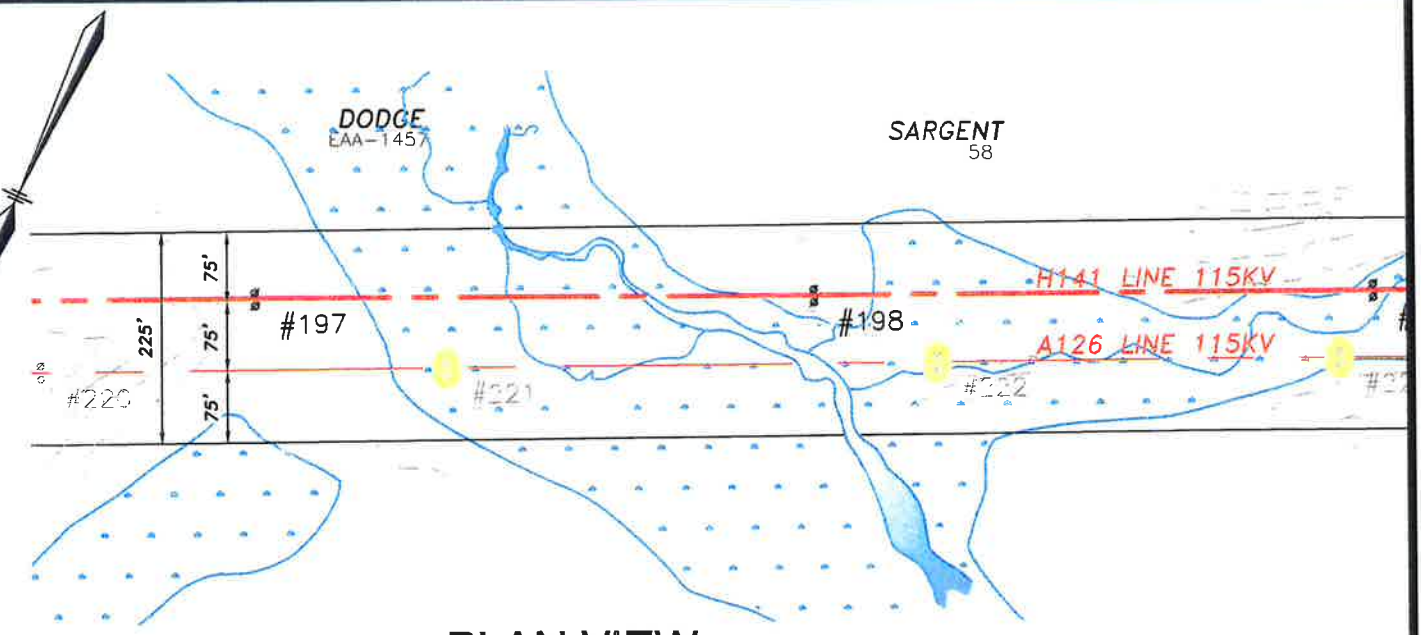


PROFILE VIEW

SCALE: HORZ 1" = 200'
VERT 1" = 20'



PLAN VIEW

SCALE: 1" = 200'

STRUCTURE LOCATION:

STR 197
LAT = 42°59'54.982"N
LONG = 71°2'10.733"W

STR 198
LAT = 42°59'52.491"N
LONG = 71°2'18.087"W

LEGEND:

- STATIC, OPGW, 84 FIBER
- — — SHOWN AT 60°F
- - - - SHOWN AT 120°F
- 336 ACSR 26/7
- · — · — SHOWN AT 60°F
- · — · — SHOWN AT 285°F

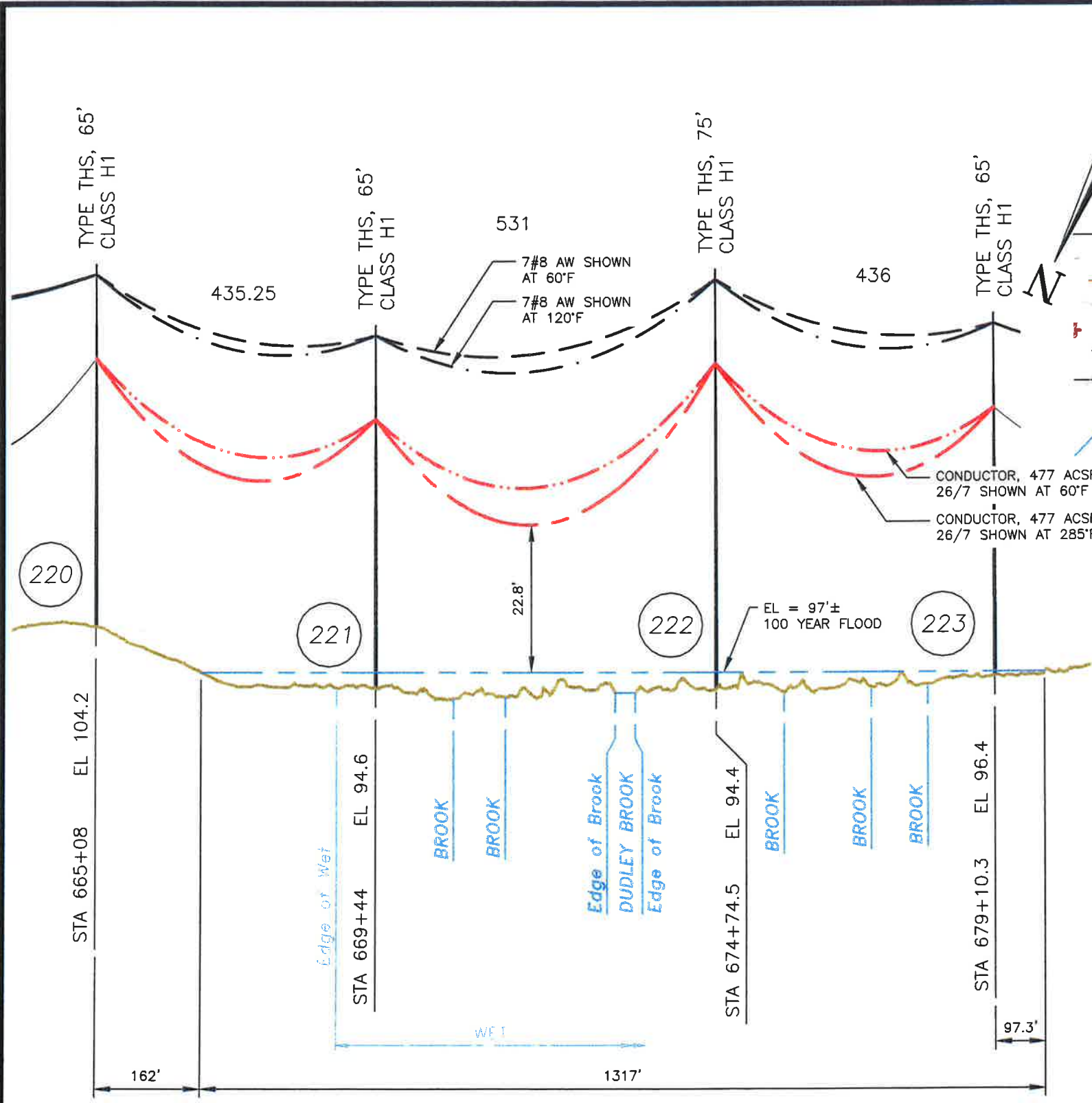
NOTES:

1. ONLY LOWEST CONDUCTOR PHASE SHOWN FOR CLARITY.
2. ELEVATIONS REFERENCED TO THE NORTH AMERICAN VERTICAL DATUM OF 1988.

REVISED EXHIBIT 2

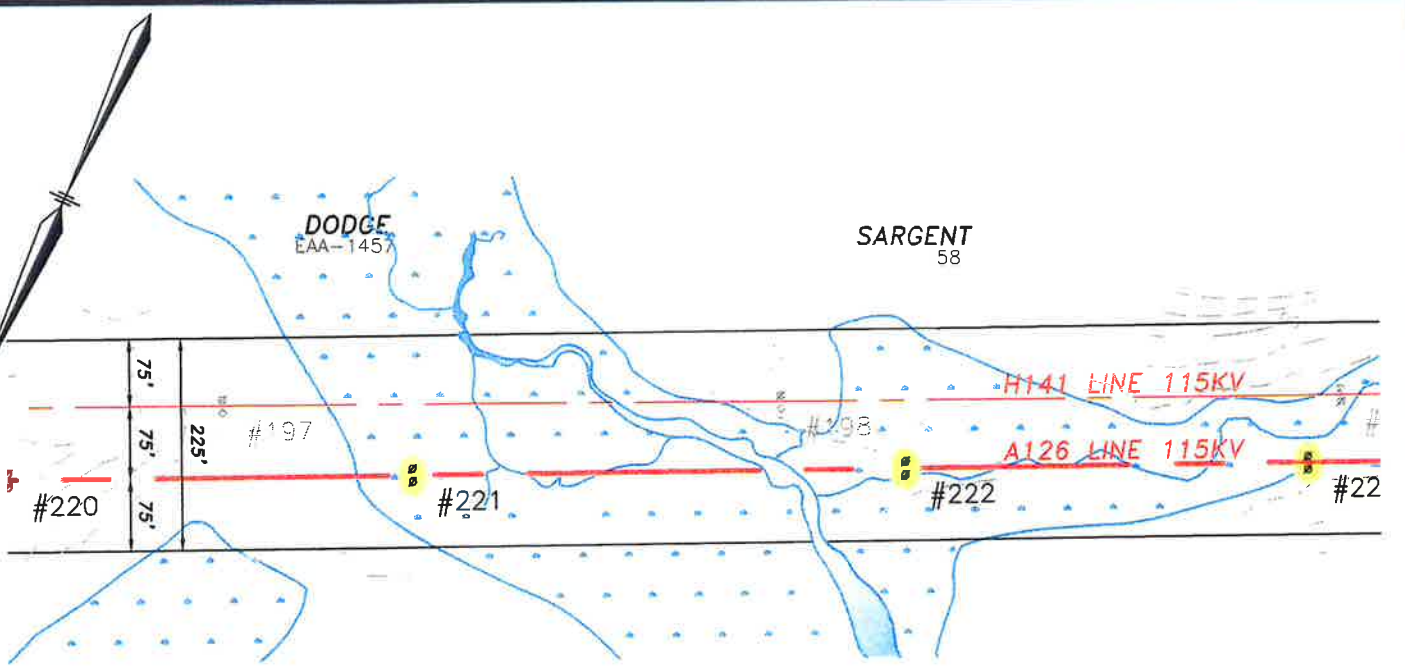
| | | | |
|--|--|----------|----------|
| | | T | 2 |
| | | DRAWN | GBS |
| H141 115 kV TRANSMISSION LINE BETWEEN STR 197 AND 198 DUDLEY BROOK BRENTWOOD, NEW HAMPSHIRE | | ENGINEER | SDR |
| | | CHECKED | SDR |
| SCALE: 1" = 200' FILE: H14143309.DWG IMAGE: | | APPROVED | DSD |
| | | DATE | 10/18/18 |
| DRAWING NO. H14143309 | | | |

| DWG REV | EPN/DESCRIPTION | CONT/PE# | DATE | DRN | CHKD | APPR |
|---------|--------------------------------------|----------|-------|-----|------|------|
| 2 | UPDATED STR 198, 199 LOCATION | | 04/19 | GBS | SDR | DSD |
| 1 | ISSUED FOR CONSTRUCTION WO# TL9RBNO1 | | 10/18 | GBS | JRS | DSD |



PROFILE VIEW

SCALE: HORZ 1" = 200'
VERT 1" = 20'



PLAN VIEW

SCALE: 1" = 200'

STRUCTURE LOCATION:

STR 221
LAT = 42°59'54.809"N
LONG = 71°2'13.686"W

STR 222
LAT = 42°59'52.583"N
LONG = 71°2'20.154"W

LEGEND:

- 7#8 ALUMOWELD
- — — — — SHOWN AT 60°F
- - - - - SHOWN AT 120°F
- 477 ACSR 26/7
- · — · — · — SHOWN AT 60°F
- · — · — · — SHOWN AT 285°F

NOTES:

1. ONLY LOWEST CONDUCTOR PHASE SHOWN FOR CLARITY.
2. ELEVATIONS REFERENCED TO THE NORTH AMERICAN VERTICAL DATUM OF 1988.

REVISED EXHIBIT 2

| | | |
|--|----------|-----------|
| <p>A126 115 kV TRANSMISSION LINE BETWEEN STR 221 AND 222 DUDLEY BROOK BRENTWOOD, NEW HAMPSHIRE</p> | T | 2 |
| | DRAWN | GBS |
| | ENGINEER | SDR |
| | CHECKED | SDR |
| | APPROVED | DSD |
| DATE | | 10/18/18 |
| DRAWING NO. | | A12643301 |

| DWG REV | EPN/DESCRIPTION | CONT/PE | DATE | DRN | CHKD | APPR |
|---------|--------------------------------------|---------|--------|-----|------|------|
| 2 | UPDATED STR 222, 223 LOCATION | | 04/149 | GBS | SDR | DSD |
| 1 | ISSUED FOR CONSTRUCTION WO# TL9RBP01 | | 10/18 | GBS | JRS | DSD |

SCALE: 1" = 200' FILE: A12643301.DWG DRAWING NO. A12643301