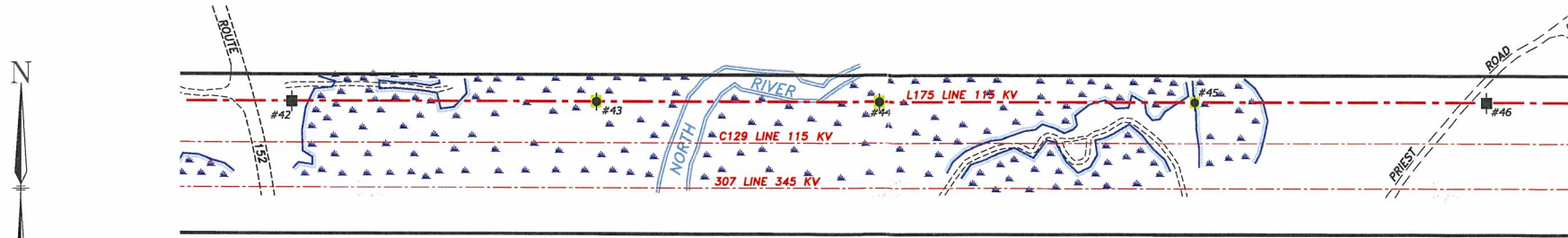
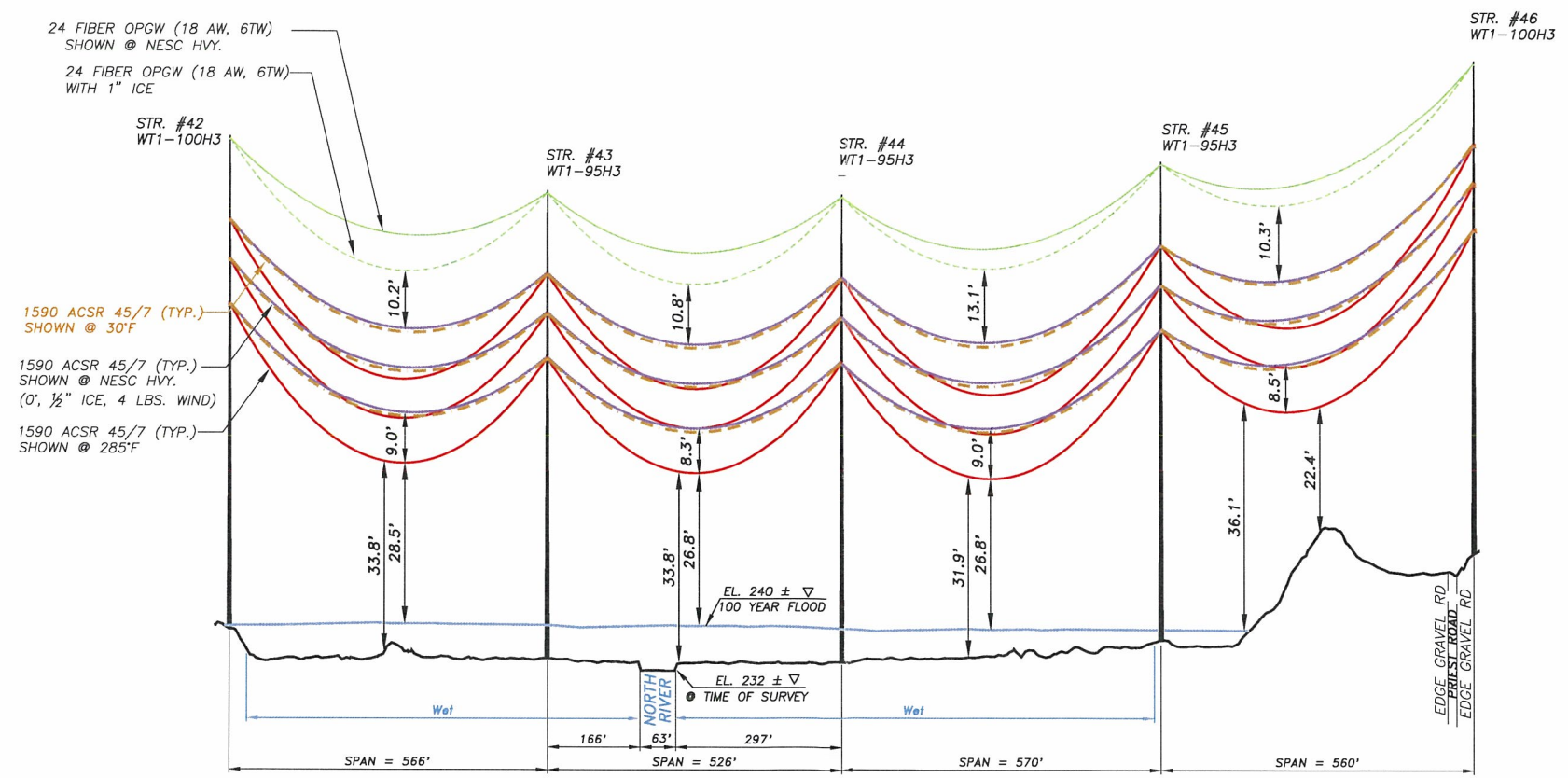


THIS PLAN IS FOR REFERENCE ONLY.
NO REPRESENTATION OR WARRANTY IS
MADE AS TO LOCATION OF BOUNDARIES
OR OTHER POINTS OF REFERENCE.

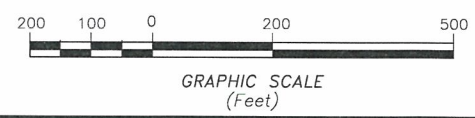


PLAN VIEW
SCALE: 1"=200'



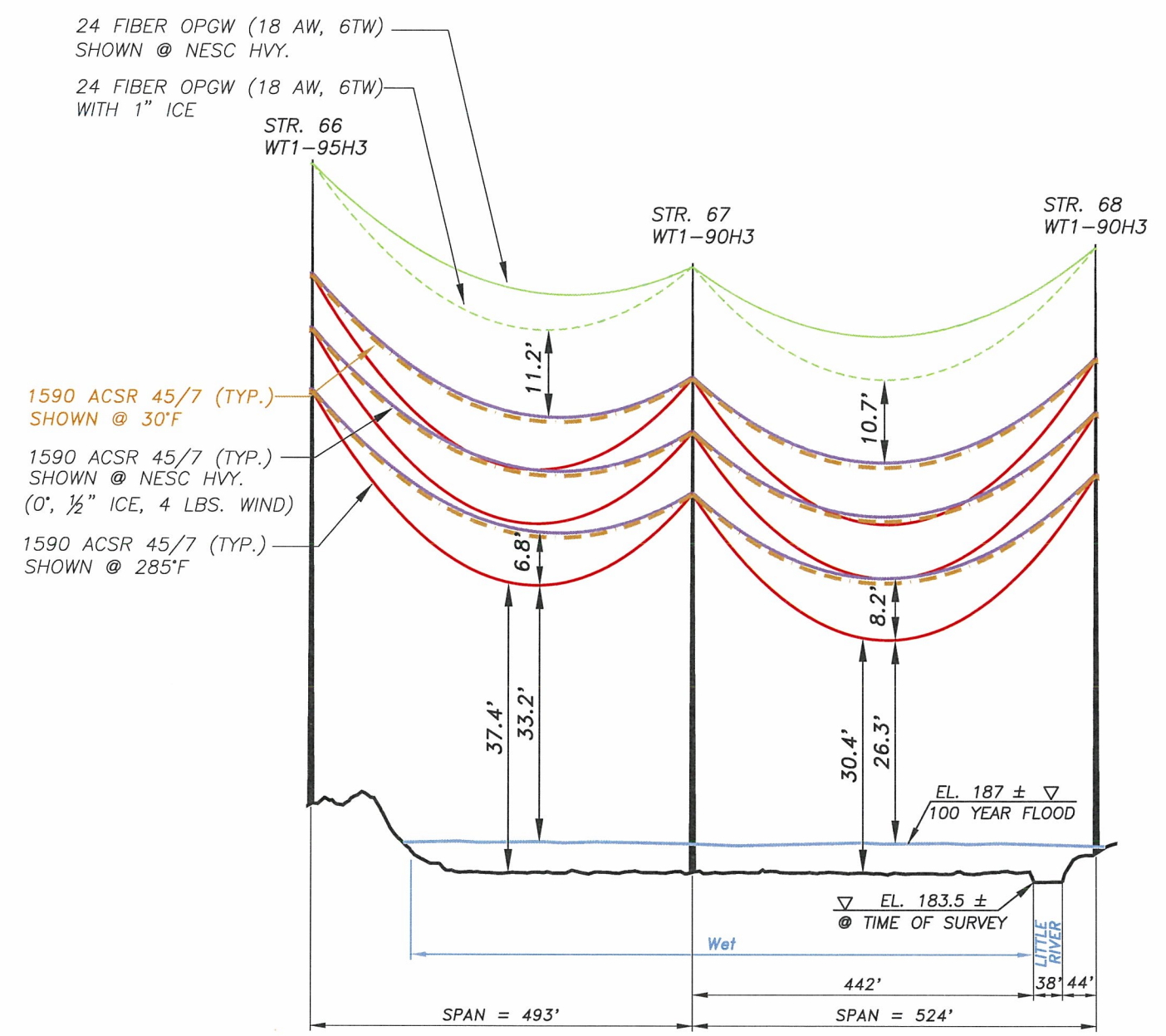
PROFILE
SCALE: 1"=200' HORIZ.
20' VERT.

Revised
EXHIBIT 4

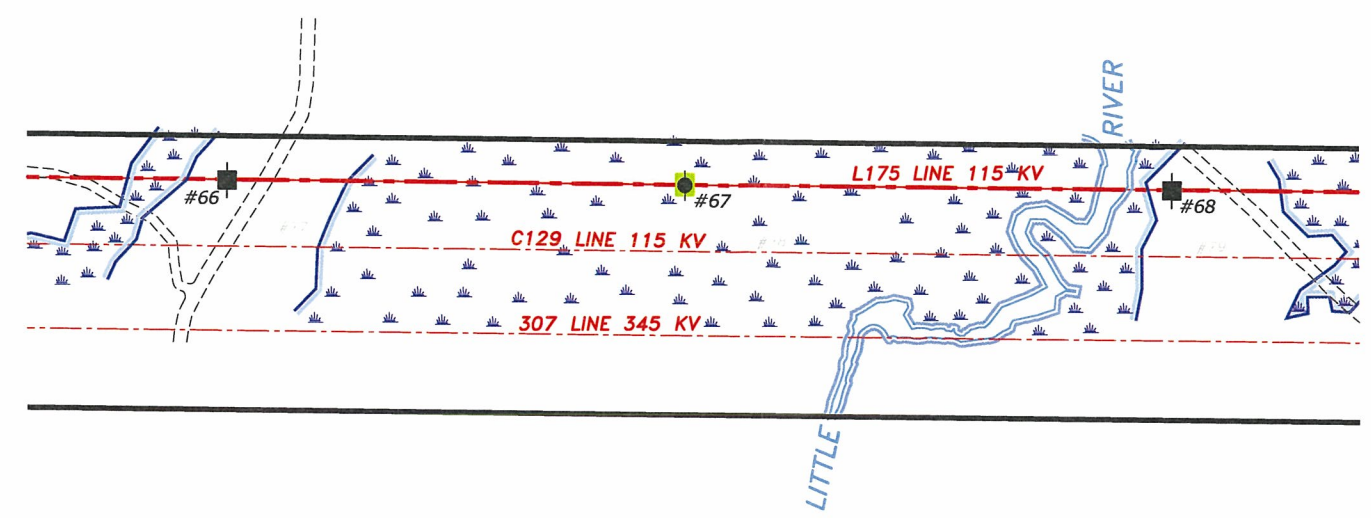


Northeast Utilities Transmission Business		L175 LINE - 115 KV BETWEEN STRUCTURES 42 & 46 NORTH RIVER WATER CROSSING NOTTINGHAM, NEW HAMPSHIRE			
		SCALE 1"=200'	DATE 10/17/2009	SHEET 1 OF 2	DRAWING NO. D-7649-601
DRAWN WNT		DESIGNED DSD		CHECKED JRS	
APPROVED DSD		DATE 1/10	DRWN JWH	CHKD JWH	APPR JRS
NO.	REVISION	DATE	DRWN	CHKD	APPR
1	SHOW STRUCTURES OUTSIDE AFFECTED WETLANDS	1/10	JWH	JWH	JRS

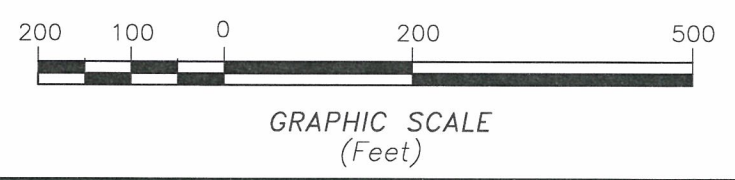
THIS PLAN IS FOR REFERENCE ONLY.
NO REPRESENTATION OR WARRANTY IS
MADE AS TO LOCATION OF BOUNDARIES
OR OTHER POINTS OF REFERENCE



PROFILE
SCALE: 1"=200' HORIZ.
20' VERT.



PLAN VIEW
SCALE: 1"=200'



Revised
EXHIBIT 6

		Northeast Utilities		Transmission Business	
DRAWN WNT		L175 LINE (115 KV) BETWEEN STRUCTURES 66 & 68 LITTLE RIVER WATER CROSSING NOTTINGHAM, NEW HAMPSHIRE			
DESIGNED DSD					
CHECKED WNT					
APPROVED JRS		SCALE 1"=200'	DATE 10/17/09	SHEET 1 OF 2	DRAWING NO. D-7649-602
1	SHOW STRUCTURES OUTSIDE AFFECTED WETLANDS	1/4/2010	JWH	JWH	JRS
NO.	REVISION	DATE	DRWN	CHCK	APPR