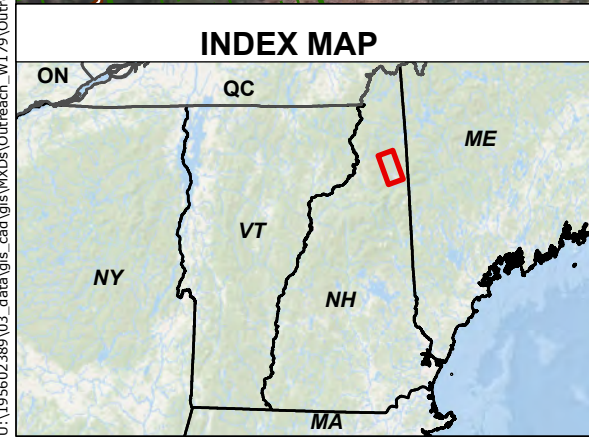


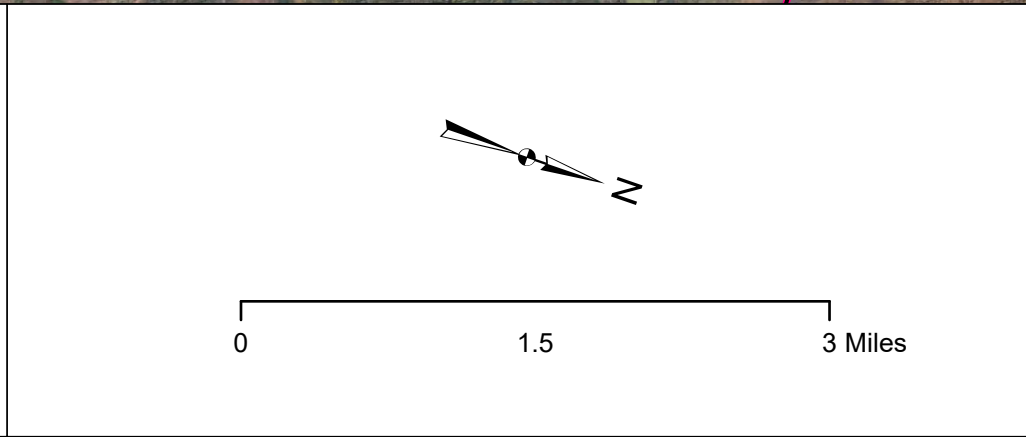



U:\195602389\03\_data\gis\_cad\gis\WXDs\Outreach\_W179.aprx Revised: 2022-07-11 By: memason



### LEGEND

- Substation
- Overhead Transmission Line
- Appalachian Trail
- Municipal Boundary
- Federal Owned Property
- State Owned Property





Overview Map

**W179 Line - Structure Replacement Project**  
Berlin, Success, Milan, Dummer, NH

