X178-1 Rebuild Project - Construction Plans

Woodstock, Thornton and Campton, New Hampshire
Construction Plans

Date: July 1, 2025

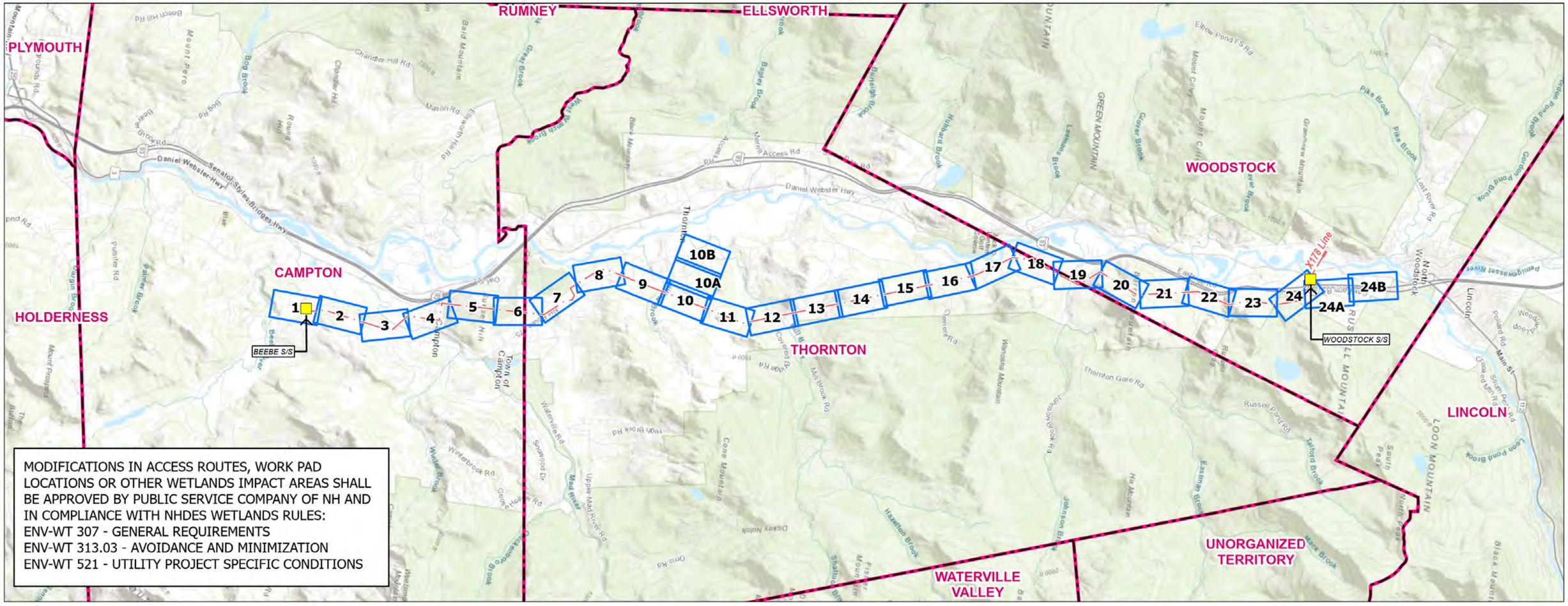

MODIFICATIONS IN ACCESS ROUTES, WORK PAD LOCATIONS OR OTHER WETLANDS IMPACT AREAS SHALL BE APPROVED BY PUBLIC SERVICE COMPANY OF NH AND IN COMPLIANCE WITH NHDES WETLANDS RULES:
ENV-WT 307 - GENERAL REQUIREMENTS
ENV-WT 313.03 - AVOIDANCE AND MINIMIZATION
ENV-WT 521 - UTILITY PROJECT SPECIFIC CONDITIONS

Legend

- Substation
- Overhead Eversource Lines
- Map Sheet
- Municipal Boundary

N

0 1 2 Miles

PREPARED FOR:

EVERSOURCE ENERGY

13 Legends Dr
Hooksett, NH 03106

INDEX OF FIGURES

Title Sheet / Index Map
Map Sheets 1-24

STATE OF NEW HAMPSHIRE
JACOB J. TINUS
No. 228
CERTIFIED WETLAND SCIENTIST

PREPARED BY:

vhb

2 Bedford Farms Drive Suite 200
Bedford, NH 03110

INDEX MAP

- Distribution Poles
- Existing Structures
- Proposed Structures
- Existing Right-of-Way
- Eversource Distribution Lines
- Overhead Eversource Lines
- Work Pad/Pull Pad
- Existing Access
- Proposed Access
- Off-ROW Access - Pending Rights
- Access Road to be Improved
- Ditch
- Drainage
- Delineated Top of Bank
- Delineated Ephemeral Stream
- Delineated Intermittent Stream
- Delineated Perennial Stream
- Watercourse (not delineated)
- Approximate Wetland Boundary Outline
- Delineated Wetland Boundary Outline
- Stone Wall
- Fence
- Erosion Control Barrier
- Temporary Construction Matting
- Upland Matting
- Permanent Wetland Impact
- Permanent Ephemeral Impact
- Confirmed Vernal Pool
- Open Water
- Field Delineated Wetland
- Culvert
- Gate
- Recreation/Rail Trail
- 50-ft Vernal Pool Buffer
- NHDES Peatlands
- FEMA 100-Year Flood Zone
- FEMA Floodway
- NRCS Very poorly drained soils
- Wetlands with Histosols
- NHDES Floodplain Wetlands
- Stablized Construction Exit
- Exclusionary Fencing for Sensitive Resources
- Map Sheet Matchline
- 10' Contours
- Approximate Tree Clearing Area
- 1-mile Tree Clearing Buffer
- Exclusionary Fencing
- Parcel Boundary
- Eversource Owned Property
- Municipal Boundary

N

1:2,400

0 50 100 200 Feet

NO.	DATE	REVISIONS

EVERSOURCE ENERGY

X178-1 Rebuild Project Construction Plans

Campton, NH

SHEET 1 of 24

Date: July, 2025

vhb

MBL: 010006000800030000
CHAIKEN GARY

MBL: 010006000800000000
CHAIKEN GARY

MBL: 010006000800010000
HERRING BRIAN R

MBL: 010006000600000000
LADOUCEUR ALICIA

MBL: 010006000700000000
ALMEIDA ANTONE

MBL: 010006000900000000
CARTER, TRUSTEES
RANDALL D & ELLEN O

TREE CLEARING PROHIBITED WITHIN 1-MILE BUFFER BETWEEN APRIL 1 - NOVEMBER 1.

TEMPORARY WETLAND IMPACT: 1,404 SF

SPAN STREAM WITH TIMBER MATS

TEMPORARY WETLAND IMPACT: 1,071 SF

TEMPORARY WETLAND IMPACT: 1,000 SF

W-2 PEM1B

W-3 PSS1E/PEM1E

W-3A PEM1C

W-3B PEM1B

W-3C PEM1B

W-4 PEM1E

W-4A PSS/EM1C

W-5 PEM1E

W-6 PSS1E/PEM1E

SC-2

SC-3

SC-3A

X178 Line

02 03 04 05 06 07 08 09

Page 1

Page 3

MBL: 10-6-13-3
EXIT 29 SAND & GRAVEL LLC

MBL: 10-6-13-2
STAPLES CHARLES O

Line B112

CAMPTON

MBL: 010006001300040000
MILLER MARIANNE E

SPAN STREAM WITH TIMBER MATS

INDEX MAP

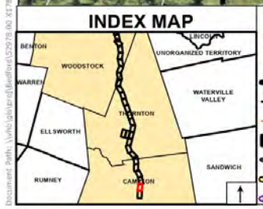

- Distribution Poles
- Existing Structures
- Proposed Structures
- Existing Right-of-Way
- Eversource Distribution Lines
- Overhead Eversource Lines
- Work Pad/Pull Pad
- Existing Access
- Proposed Access
- Off-ROW Access - Pending Rights
- Access Road to be Improved
- Ditch
- Drainage
- Delineated Top of Bank
- Delineated Ephemeral Stream
- Delineated Intermittent Stream
- Delineated Perennial Stream
- Watercourse (not delineated)
- Approximate Wetland Boundary Outline
- Delineated Wetland Boundary Outline
- Stone Wall
- Fence
- Erosion Control Barrier
- Temporary Construction Matting
- Upland Matting
- Permanent Wetland Impact
- Permanent Ephemeral Impact
- Confirmed Vernal Pool
- Open Water
- Field Delineated Wetland
- Culvert
- Gate
- Recreation/Rail Trail
- 50-ft Vernal Pool Buffer
- NHDES Peatlands
- FEMA 100-Year Flood Zone
- FEMA Floodway
- NRCS Very poorly drained soils
- Wetlands with Histosols
- NHDES Floodplain Wetlands
- Stablized Construction Exit
- Exclusionary Fencing for Sensitive Resources
- Map Sheet Matchline
- 10' Contours
- Approximate Tree Clearing Area
- 1-mile Tree Clearing Buffer
- Exclusionary Fencing
- Parcel Boundary
- Eversource Owned Property
- Municipal Boundary

N

1:2,400
0 50 100 200 Feet

NO.	DATE	REVISIONS

EVERSOURCE ENERGY

X178-1 Rebuild Project
Construction Plans

Campton, NH

SHEET 2 of 24

Date: July, 2025

vhb

CAMPTON

MBL: 010013000800010000
HANAWAY, TRUSTEE RICHARD J

MBL: 010013000700000000
KONDON LAUREN HAWES

MBL: 010013000800000000
TUCK II RICHARD G

NO PERMANENT FILL ALLOWED WITHIN FLOODPLAIN. MATTING OR GRAVEL ROAD MAY BE USED IN UPLAND BUT MUST BE REMOVED WHEN NO LONGER NEEDED FOR ACCESS.

POTENTIAL WOOD TURTLE OVERWINTERING HABITAT WITHIN INUNDATED AREAS OF MAD RIVER AND ADJACENT WETLANDS/UPLANDS.

WILDLIFE EXCLUSION SILT FENCING SHALL BE INSTALLED IN THIS AREA PRIOR TO AND MAINTAINED DURING THE NESTING SEASON FROM MAY 15 UNTIL JULY 1 TO PREVENT TURTLE ENTRY.

TEMPORARY WETLAND IMPACT: 1,534 SF

TEMPORARY WETLAND IMPACT: 646 SF

SPAN STREAM WITH TIMBER MATS

SPAN STREAM WITH TIMBER MATS

TEMPORARY WETLAND IMPACT: 1,756 SF

TEMPORARY WETLAND IMPACT: 1,234 SF

TEMPORARY WETLAND IMPACT: 770 SF

TEMPORARY WETLAND IMPACT: 526 SF

SPAN STREAM WITH TIMBER MATS

SPAN STREAM WITH TIMBER MATS

TEMPORARY WETLAND IMPACT: 545 SF

TEMPORARY WETLAND IMPACT: 1,917 SF

TEMPORARY WETLAND IMPACT: 614 SF

WILDLIFE EXCLUSION SILT FENCING SHALL BE INSTALLED IN THIS AREA PRIOR TO AND MAINTAINED DURING THE NESTING SESASON FROM MAY 15 UNTIL JULY 1 TO PREVENT TURTLE ENTRY.

MBL: 010014002100000000
DAME, ELIZA

MBL: 010014002000000000
SANBORN, JAMES R & PATRICIA A TTEES

MBL: 010014001900000000
MASCI JOHN F

MBL: 010014001800000000
LANGLEY KAREN L

MBL: 10-13-6-4-A
BRODEUR RUSSELL

MBL: 010006006600000000
DAWSON, TRISTAN

MBL: 010006001300040000
MILLER MARIANNE E

RIVERSIDE DRIVE

MERRILL ROAD

Mad River

R3UB1

X178 Line

Page 2

Page 4

W-6 PSS1E/PEM1E

W-7 PEM1B/PSS1B

W-7A PEM1E

W-8 PEM1B/PSS1B

W-8A PEM1B

W-8B PEM1B

W-8C PEM1C

W-9 PEM1B

W-10 PEM1B/PSS1B

W-11 PEM1B

W-12 PEM1B/PSS1B

W-13 PSS1B/PEM1B

W-13A PSS1B/PEM1B

W-13B PSS1B/PEM1B

W-13C PSS1B/PEM1B

W-14 PSS1E/EM1E

SC-4A

SC-4

SC-5

SC-6

SC-7

SC-8

SC-9

SC-10

10

11

12

13

14

15

16

17

INDEX MAP

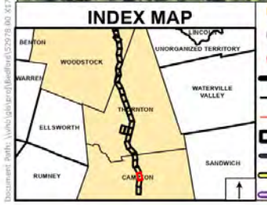

- Distribution Poles
- Existing Structures
- Proposed Structures
- Existing Right-of-Way
- Eversource Distribution Lines
- Overhead Eversource Lines
- Work Pad/Pull Pad
- Existing Access
- Proposed Access
- Off-ROW Access - Pending Rights
- Access Road to be Improved
- Ditch
- Drainage
- Delineated Top of Bank
- Delineated Ephemeral Stream
- Delineated Intermittent Stream
- Delineated Perennial Stream
- Watercourse (not delineated)
- Approximate Wetland Boundary Outline
- Delineated Wetland Boundary Outline
- Stone Wall
- Fence
- Erosion Control Barrier
- Temporary Construction Matting
- Upland Matting
- Permanent Wetland Impact
- Permanent Ephemeral Impact
- Confirmed Vernal Pool
- Open Water
- Field Delineated Wetland
- Culvert
- Gate
- Recreation/Rail Trail
- 50-ft Vernal Pool Buffer
- NHDES Peatlands
- FEMA 100-Year Flood Zone
- FEMA Floodway
- NRCS Very poorly drained soils
- Wetlands with Histosols
- NHDES Floodplain Wetlands
- Stablized Construction Exit
- Exclusionary Fencing for Sensitive Resources
- Map Sheet Matchline
- 10' Contours
- Approximate Tree Clearing Area
- 1-mile Tree Clearing Buffer
- Exclusionary Fencing
- Parcel Boundary
- Eversource Owned Property
- Municipal Boundary

N

1:2,400

0 50 100 200 Feet

NO.	DATE	REVISIONS

EVERSOURCE ENERGY

X178-1 Rebuild Project
Construction Plans

Campton, NH

SHEET 3 of 24

Date: July, 2025

vhb

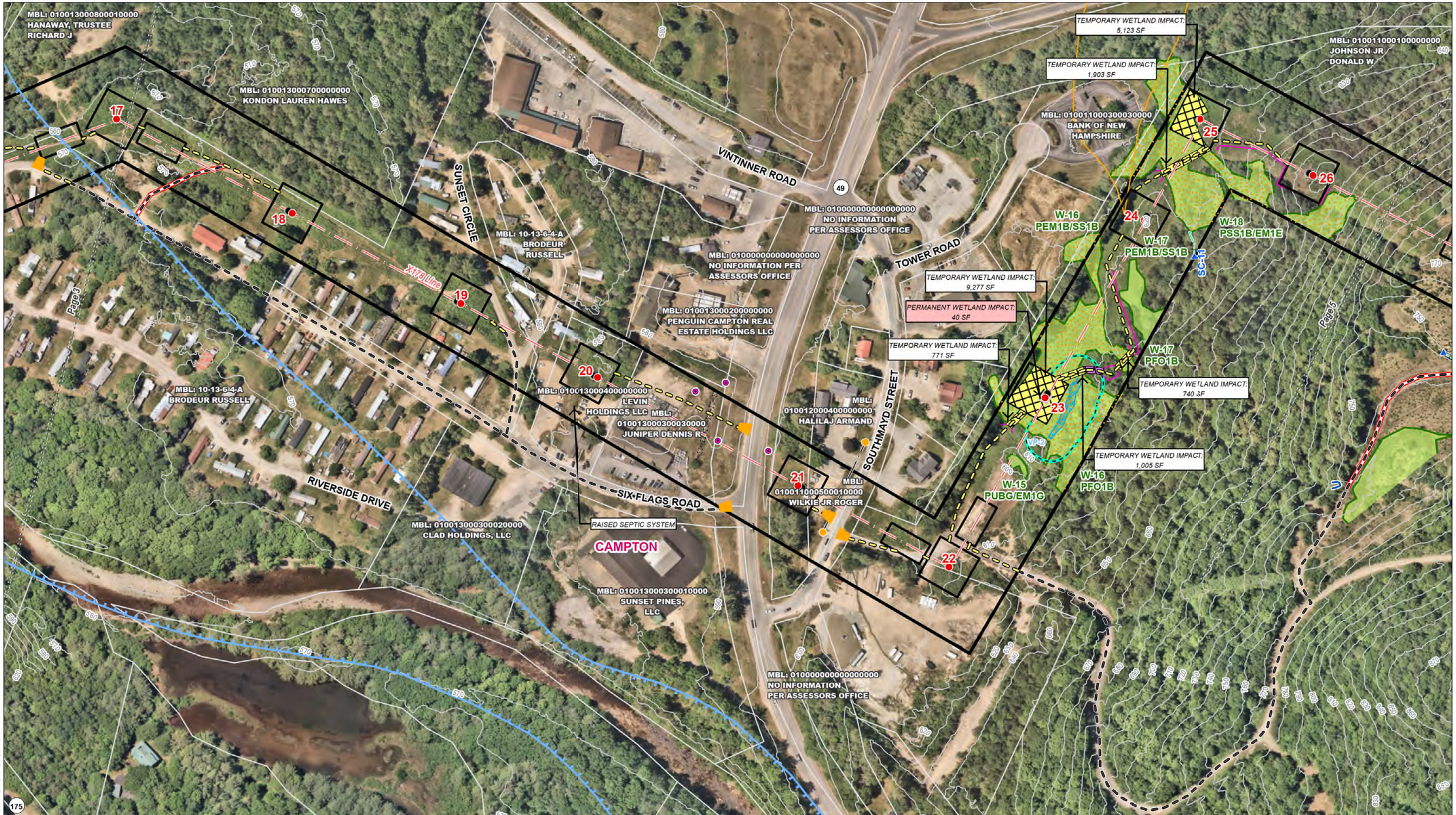

INDEX MAP

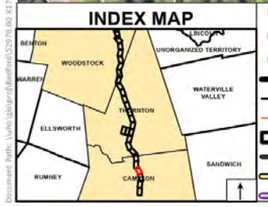

- Distribution Poles
- Existing Structures
- Proposed Structures
- Existing Right-of-Way
- Eversource Distribution Lines
- Overhead Eversource Lines
- Work Pad/Pull Pad
- Existing Access
- Proposed Access
- Off-ROW Access - Pending Rights
- Access Road to be Improved
- Ditch
- Drainage
- Delineated Top of Bank
- Delineated Ephemeral Stream
- Delineated Intermittent Stream
- Delineated Perennial Stream
- Watercourse (not delineated)
- Approximate Wetland Boundary Outline
- Delineated Wetland Boundary Outline
- Stone Wall
- Fence
- Erosion Control Barrier
- Temporary Construction Matting
- Upland Matting
- Permanent Wetland Impact
- Permanent Ephemeral Impact
- Confirmed Vernal Pool
- Open Water
- Field Delineated Wetland
- Culvert
- Gate
- Recreation/Rail Trail
- 50-ft Vernal Pool Buffer
- NHDES Peatlands
- FEMA 100-Year Flood Zone
- FEMA Floodway
- NRCS Very poorly drained soils
- Wetlands with Histosols
- NHDES Floodplain Wetlands
- Stablized Construction Exit
- Exclusionary Fencing for Sensitive Resources
- Map Sheet Matchline
- 10' Contours
- Approximate Tree Clearing Area
- 1-mile Tree Clearing Buffer
- Exclusionary Fencing
- Parcel Boundary
- Eversource Owned Property
- Municipal Boundary

N

1:2,400

0 50 100 200 Feet

NO.	DATE	REVISIONS

EVERSOURCE ENERGY

X178-1 Rebuild Project
Construction Plans

Campton, NH

SHEET 4 of 24

Date: July, 2025

vhb

INDEX MAP

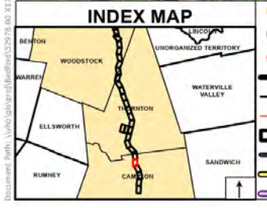

- Distribution Poles
- Existing Structures
- Proposed Structures
- Existing Right-of-Way
- Eversource Distribution Lines
- Overhead Eversource Lines
- Work Pad/Pull Pad
- Existing Access
- Proposed Access
- Off-ROW Access - Pending Rights
- Access Road to be Improved
- Ditch
- Drainage
- Delineated Top of Bank
- Delineated Ephemeral Stream
- Delineated Intermittent Stream
- Delineated Perennial Stream
- Watercourse (not delineated)
- Approximate Wetland Boundary Outline
- Delineated Wetland Boundary Outline
- Stone Wall
- Fence
- Erosion Control Barrier
- Temporary Construction Matting
- Upland Matting
- Permanent Wetland Impact
- Permanent Ephemeral Impact
- Confirmed Vernal Pool
- Open Water
- Field Delineated Wetland
- Culvert
- Gate
- Recreation/Rail Trail
- 50-ft Vernal Pool Buffer
- NHDES Peatlands
- FEMA 100-Year Flood Zone
- FEMA Floodway
- NRCS Very poorly drained soils
- Wetlands with Histosols
- NHDES Floodplain Wetlands
- Stablized Construction Exit
- Exclusionary Fencing for Sensitive Resources
- Map Sheet Matchline
- 10' Contours
- Approximate Tree Clearing Area
- 1-mile Tree Clearing Buffer
- Exclusionary Fencing
- Parcel Boundary
- Eversource Owned Property
- Municipal Boundary

N

1:2,400

0 50 100 200 Feet

NO.	DATE	REVISIONS

EVERSOURCE ENERGY

X178-1 Rebuild Project
Construction Plans

Campton, NH

SHEET 5 of 24

Date: July, 2025

vhb

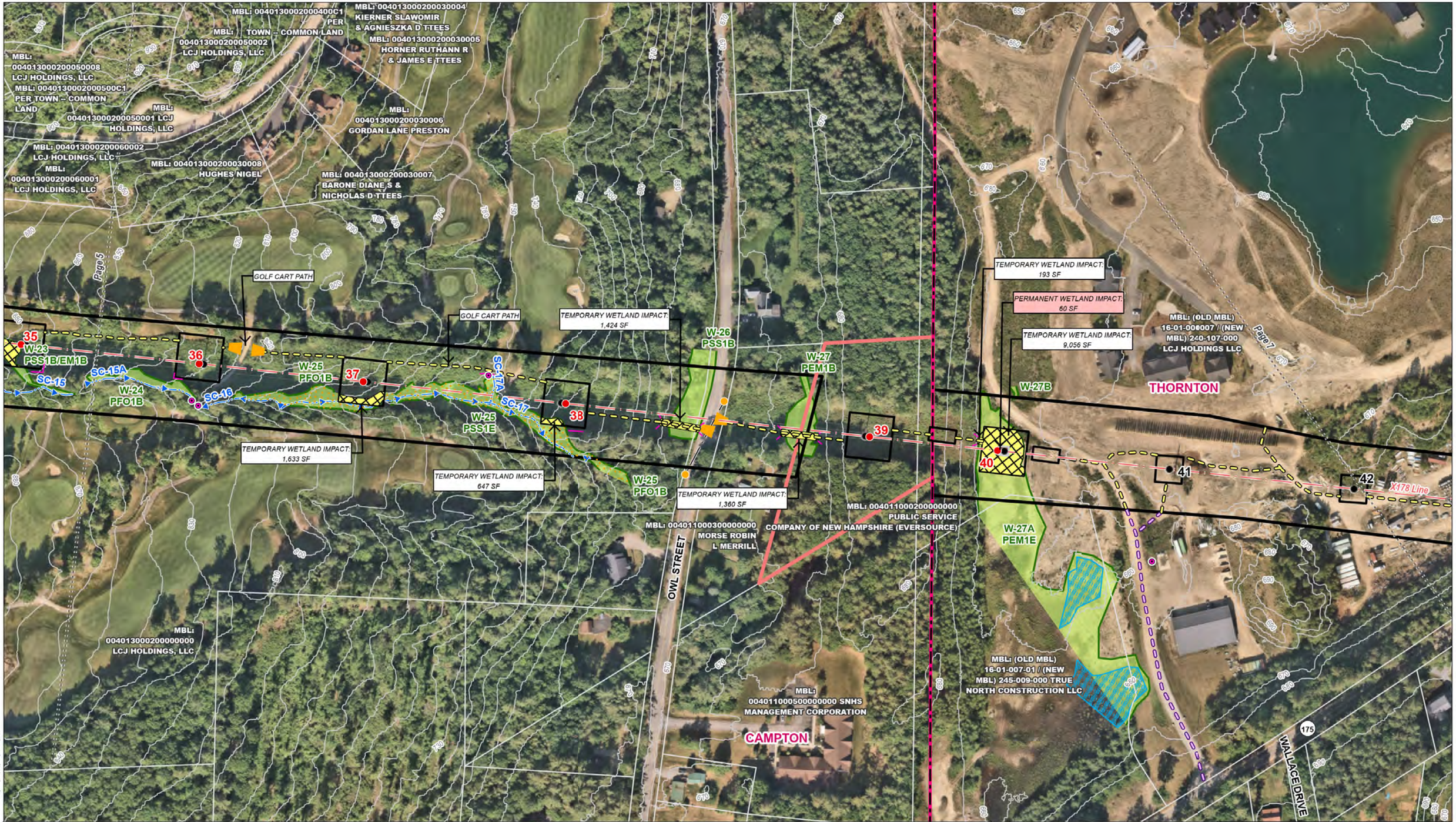

INDEX MAP

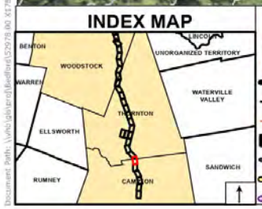

- Distribution Poles
- Existing Structures
- Proposed Structures
- Existing Right-of-Way
- Eversource Distribution Lines
- Overhead Eversource Lines
- Work Pad/Pull Pad
- Existing Access
- Proposed Access
- Off-ROW Access - Pending Rights
- Access Road to be Improved
- Ditch
- Drainage
- Delineated Top of Bank
- Delineated Ephemeral Stream
- Delineated Intermittent Stream
- Delineated Perennial Stream
- Watercourse (not delineated)
- Approximate Wetland Boundary Outline
- Delineated Wetland Boundary Outline
- Stone Wall
- Fence
- Erosion Control Barrier
- Temporary Construction Matting
- Upland Matting
- Permanent Wetland Impact
- Permanent Ephemeral Impact
- Confirmed Vernal Pool
- Open Water
- Field Delineated Wetland
- Culvert
- Gate
- Recreation/Rail Trail
- 50-ft Vernal Pool Buffer
- NHDES Peatlands
- FEMA 100-Year Flood Zone
- FEMA Floodway
- NRCS Very poorly drained soils
- Wetlands with Histosols
- NHDES Floodplain Wetlands
- Stablized Construction Exit
- Exclusionary Fencing for Sensitive Resources
- Map Sheet Matchline
- 10' Contours
- Approximate Tree Clearing Area
- 1-mile Tree Clearing Buffer
- Exclusionary Fencing
- Parcel Boundary
- Eversource Owned Property
- Municipal Boundary

N

1:2,400

0 50 100 200 Feet

NO.	DATE	REVISIONS

EVERSOURCE ENERGY

X178-1 Rebuild Project
Construction Plans

Campton, NH

SHEET 6 of 24

Date: July, 2025

vhb

MBL: (OLD MBL) 16-01-000007 / (NEW MBL) 240-107-000 LCJ HOLDINGS LLC

THORNTON

W-28
PEM1C

MBL: (OLD MBL) 16-01-000006 / (NEW MBL) 240-112-000 TOWN OF THORNTON

X178 Line

DAY DR

HILLTOP ROAD

PAPPYS TRL

Page 6

43 44 45 46 47 48 49 50 51 52 53

46.5

INDEX MAP

- Distribution Poles
- Existing Structures
- Proposed Structures
- Existing Right-of-Way
- Eversource Distribution Lines
- Overhead Eversource Lines
- Work Pad/Pull Pad
- Existing Access
- Proposed Access
- Off-ROW Access - Pending Rights
- Access Road to be Improved
- Ditch
- Drainage
- Delineated Top of Bank
- Delineated Ephemeral Stream
- Delineated Intermittent Stream
- Delineated Perennial Stream
- Watercourse (not delineated)
- Approximate Wetland Boundary Outline
- Delineated Wetland Boundary Outline
- Stone Wall
- Fence
- Erosion Control Barrier
- Temporary Construction Matting
- Upland Matting
- Permanent Wetland Impact
- Permanent Ephemeral Impact
- Confirmed Vernal Pool
- Open Water
- Field Delineated Wetland
- Culvert
- Gate
- Recreation/Rail Trail
- 50-ft Vernal Pool Buffer
- NHDES Peatlands
- FEMA 100-Year Flood Zone
- FEMA Floodway
- NRCS Very poorly drained soils
- Wetlands with Histosols
- NHDES Floodplain Wetlands
- Stablized Construction Exit
- Exclusionary Fencing for Sensitive Resources
- Map Sheet Matchline
- 10' Contours
- Approximate Tree Clearing Area
- 1-mile Tree Clearing Buffer
- Exclusionary Fencing
- Parcel Boundary
- Eversource Owned Property
- Municipal Boundary

N

1:2,400

0 50 100 200 Feet

NO.	DATE	REVISIONS

EVERSOURCE ENERGY

X178-1 Rebuild Project
Construction Plans

Thornton, NH

SHEET 7 of 24

Date: July, 2025

vhb

MBL: (OLD MBL) 16-01-000005 / (NEW MBL) 240-114-000 LCJ HOLDINGS LLC

MBL: (OLD MBL) 16-01-005-01 / (NEW MBL) 237-032-000 POPE SR EDWARD W

MBL: (OLD MBL) 16-01-005-02 / (NEW MBL) 240-113-000 POPE EDWARD W

MBL: (OLD MBL) 16-01-000004 / (NEW MBL) 237-033-000 TAME ASSOCIATON

MBL: (OLD MBL) 16-01-000003 / (NEW MBL) 237-034-000 CURRIER FAMILY TRUST

MBL: (OLD MBL) 16-07-000004 / (NEW MBL) 237-013-000 ORION LLC

MBL: (OLD MBL) 16-07-000003 / (NEW MBL) 237-011-000 O'SHEA SEAN

MBL: (OLD MBL) 16-01-000006 / (NEW MBL) 240-112-000 TOWN OF THORNTON

MBL: (OLD MBL) 11-01-000002 / (NEW MBL) 237-010-000 MOUNT RIVER EAST CONDO ASSOCIATION

THORNTON

X178 Line

TAME ROAD

BLUE ICE DRIVE

POWDER LANE

POPE DRIVE

COLTON ROAD

ANDERSON HILL ROAD

MOUNTAIN RIVER EAST ROAD

175

Page 7

Page 9

47 48 49 50 51 52 53 54 55 56 57 58 59 60 61

INDEX MAP

BENTON, WOODSTOCK, LINCOLN, UNORGANIZED TERRITORY, WARREN, WATERVILLE VALLEY, THORNTON, ELLSWORTH, RUMNEY, CAMPTON, SANDWICH

- Distribution Poles
- Existing Structures
- Proposed Structures
- Existing Right-of-Way
- Eversource Distribution Lines
- Overhead Eversource Lines
- Work Pad/Pull Pad
- Existing Access
- Proposed Access
- Off-ROW Access - Pending Rights
- Access Road to be Improved
- Ditch
- Drainage
- Delineated Top of Bank
- Delineated Ephemeral Stream
- Delineated Intermittent Stream
- Delineated Perennial Stream
- Watercourse (not delineated)
- Approximate Wetland Boundary Outline
- Delineated Wetland Boundary Outline
- Stone Wall
- Fence
- Erosion Control Barrier
- Temporary Construction Matting
- Upland Matting
- Permanent Wetland Impact
- Permanent Ephemeral Impact
- Confirmed Vernal Pool
- Open Water
- Field Delineated Wetland
- Culvert
- Gate
- Recreation/Rail Trail
- 50-ft Vernal Pool Buffer
- NHDES Peatlands
- FEMA 100-Year Flood Zone
- FEMA Floodway
- NRCS Very poorly drained soils
- Wetlands with Histosols
- NHDES Floodplain Wetlands
- Stablized Construction Exit
- Exclusionary Fencing for Sensitive Resources
- Map Sheet Matchline
- 10' Contours
- Approximate Tree Clearing Area
- 1-mile Tree Clearing Buffer
- Exclusionary Fencing
- Parcel Boundary
- Eversource Owned Property
- Municipal Boundary

N

1:2,400

0 50 100 200 Feet

NO.	DATE	REVISIONS

EVERSOURCE ENERGY

X178-1 Rebuild Project
Construction Plans

Thornton, NH

SHEET 8 of 24

Date: July, 2025

vhb

INDEX MAP

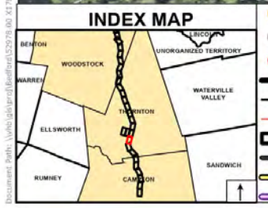

- Distribution Poles
- Existing Structures
- Proposed Structures
- Existing Right-of-Way
- Eversource Distribution Lines
- Overhead Eversource Lines
- Work Pad/Pull Pad
- Existing Access
- Proposed Access
- Off-ROW Access - Pending Rights
- Access Road to be Improved
- Ditch
- Drainage
- Delineated Top of Bank
- Delineated Ephemeral Stream
- Delineated Intermittent Stream
- Delineated Perennial Stream
- Watercourse (not delineated)
- Approximate Wetland Boundary Outline
- Delineated Wetland Boundary Outline
- Stone Wall
- Fence
- Erosion Control Barrier
- Temporary Construction Matting
- Upland Matting
- Permanent Wetland Impact
- Permanent Ephemeral Impact
- Confirmed Vernal Pool
- Open Water
- Field Delineated Wetland
- Culvert
- Gate
- Recreation/Rail Trail
- 50-ft Vernal Pool Buffer
- NHDES Peatlands
- FEMA 100-Year Flood Zone
- FEMA Floodway
- NRCS Very poorly drained soils
- Wetlands with Histosols
- NHDES Floodplain Wetlands
- Stablized Construction Exit
- Exclusionary Fencing for Sensitive Resources
- Map Sheet Matchline
- 10' Contours
- Approximate Tree Clearing Area
- 1-mile Tree Clearing Buffer
- Exclusionary Fencing
- Parcel Boundary
- Eversource Owned Property
- Municipal Boundary

N

1:2,400

0 50 100 200 Feet

NO.	DATE	REVISIONS

EVERSOURCE ENERGY

X178-1 Rebuild Project Construction Plans

Thornton, NH

SHEET 9 of 24

Date: July, 2025

vhb

WILLOW BROOK ROAD
LOTUS DRIVE
SUNRISE HILL ROAD
OLD SAWMILL ROAD
THORNTON
X178 Line
Page 9
Page 11
614 Kinsman sand

MBL: (OLD MBL) 11-01-000071 / (NEW MBL) 228-001-000 KPCG, LLC
MBL: (OLD MBL) 11-01-000030 / (NEW MBL) 228-051-000 KRAFT AUSTIN
MBL: (OLD MBL) 11-01-000033 / (NEW MBL) 228-009-000 BENTON SHIRLEY D
MBL: (OLD MBL) 11-01-000027 / (NEW MBL) 228-048-000 CAPAUL ANDREW N
MBL: (OLD MBL) 11-01-000028 / (NEW MBL) 228-049-000 SLATER VINCENT C
MBL: (OLD MBL) 11-01-005-15 / (NEW MBL) 228-077-000 JOHNSTON DOUG
MBL: (OLD MBL) 11-01-000029 / (NEW MBL) 228-050-000 TRACK HANS WARNER
MBL: (OLD MBL) 11-01-000034 / (NEW MBL) 228-040-000 FERREIRA EDWARD A
MBL: (OLD MBL) 11-05-000004 / (NEW MBL) 228-047-000 JOHNSTON EVERETT
MBL: (OLD MBL) 11-05-00001W / (NEW MBL) 228-041-000 WARNICK KARL R
MBL: (OLD MBL) 11-01-000003 / (NEW MBL) 237-001-000 BENTON SHIRLEY D
MBL: (OLD MBL) 11-01-000002 / (NEW MBL) 237-010-000 MOUNT RIVER EAST CONDO ASSOCIATION

TEMPORARY WETLAND IMPACT: 331 SF
TEMPORARY WETLAND IMPACT: 3,275 SF
TEMPORARY WETLAND IMPACT: 4,126 SF
TEMPORARY WETLAND IMPACT: 1,220 SF
TEMPORARY WETLAND IMPACT: 1,535 SF
TEMPORARY WETLAND IMPACT: 1,632 SF
TEMPORARY WETLAND IMPACT: 2,121 SF
TEMPORARY WETLAND IMPACT: 1,014 SF
SPAN STREAM WITH TIMBER MATS

W-41D PEM1C
W-41E PFO4/1E
W-41C PFO4/1E
W-41B PFO4/1E
W-41B PFO4/1E
W-34 PFO1B
W-35 PFO1B
W-33 PEM1E/PSS1E/PFO1E
W-36 PSS1E
W-37 PSS1E/PFO1E
W-37 PSS1E/PFO1E
W-37A PSS1E/PFO1E
W-38 PSS1E
W-38A PFO1E
W-40 PEM1/PSS1
W-41 PSS/EM1C
W-42 PSS/EM1C
SC-20 SC-20A SC-21 SC-21A SC-21B SC-22 SC-23 SC-24 SC-25 SC-26
VP-4 VP-5 VP-6 VP-7
63 64 65 66 67 68 69 70 71 72 73 74

INDEX MAP

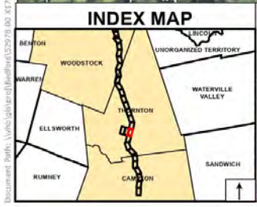

- Distribution Poles
- Existing Structures
- Proposed Structures
- Existing Right-of-Way
- Eversource Distribution Lines
- Overhead Eversource Lines
- Work Pad/Pull Pad
- Existing Access
- Proposed Access
- Off-ROW Access - Pending Rights
- Access Road to be Improved
- Ditch
- Drainage
- Delineated Top of Bank
- Delineated Ephemeral Stream
- Delineated Intermittent Stream
- Delineated Perennial Stream
- Watercourse (not delineated)
- Approximate Wetland Boundary Outline
- Delineated Wetland Boundary Outline
- Stone Wall
- Fence
- Erosion Control Barrier
- Temporary Construction Matting
- Upland Matting
- Permanent Wetland Impact
- Permanent Ephemeral Impact
- Confirmed Vernal Pool
- Open Water
- Field Delineated Wetland
- Culvert
- Gate
- Recreation/Rail Trail
- 50-ft Vernal Pool Buffer
- NHDES Peatlands
- FEMA 100-Year Flood Zone
- FEMA Floodway
- NRCS Very poorly drained soils
- Wetlands with Histosols
- NHDES Floodplain Wetlands
- Stablized Construction Exit
- Exclusionary Fencing for Sensitive Resources
- Map Sheet Matchline
- 10' Contours
- Approximate Tree Clearing Area
- 1-mile Tree Clearing Buffer
- Exclusionary Fencing
- Parcel Boundary
- Eversource Owned Property
- Municipal Boundary

N

1:2,400
0 50 100 200 Feet

NO.	DATE	REVISIONS

EVERSOURCE ENERGY

X178-1 Rebuild Project
Construction Plans

Thornton, NH

SHEET 10 of 24

Date: July, 2025

vhb

W-44M
PFO1E

W-44K
PFO1E

SC-21C

W-44L
PEM1C

W-41H
PEM1E

W-41I
PFO1/4C

MBL: (OLD MBL)
11-01-000071 / (NEW MBL)
228-001-000 KPCG, LLC

MBL: (OLD
MBL) 11-01-000033 /
(NEW MBL) 228-009-000
BENTON SHIRLEY D

THORNTON

W-41G
PSS1C

W-41F
PEM1E

W-41D
PEM1C

W-41E
PFO4/1E

W-41C
PFO4/1E

SC-21B

W-41B
PFO4/1E

STONINGTON ROAD

SUNRISE HILL ROAD

LOTUS DRIVE

WILLOW BROOK ROAD

MBL: (OLD MBL)
11-01-005-15
/ (NEW MBL)
228-077-000 JOHNSTON DOUG

Page 9

Page 11

INDEX MAP

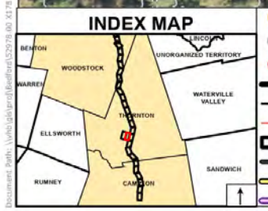

- Distribution Poles
- Existing Structures
- Proposed Structures
- Existing Right-of-Way
- Eversource Distribution Lines
- Overhead Eversource Lines
- Work Pad/Pull Pad
- Existing Access
- Proposed Access
- Off-ROW Access - Pending Rights
- Access Road to be Improved
- Ditch
- Drainage
- Delineated Top of Bank
- Delineated Ephemeral Stream
- Delineated Intermittent Stream
- Delineated Perennial Stream
- Watercourse (not delineated)
- Approximate Wetland Boundary Outline
- Delineated Wetland Boundary Outline
- Stone Wall
- Fence
- Erosion Control Barrier
- Temporary Construction Matting
- Upland Matting
- Permanent Wetland Impact
- Permanent Ephemeral Impact
- Confirmed Vernal Pool
- Open Water
- Field Delineated Wetland
- Culvert
- Gate
- Recreation/Rail Trail
- 50-ft Vernal Pool Buffer
- NHDES Peatlands
- FEMA 100-Year Flood Zone
- FEMA Floodway
- NRCS Very poorly drained soils
- Wetlands with Histosols
- NHDES Floodplain Wetlands
- Stablized Construction Exit
- Exclusionary Fencing for Sensitive Resources
- Map Sheet Matchline
- 10' Contours
- Approximate Tree Clearing Area
- 1-mile Tree Clearing Buffer
- Exclusionary Fencing
- Parcel Boundary
- Eversource Owned Property
- Municipal Boundary

N

1:2,400

0 50 100 200 Feet

NO.	DATE	REVISIONS

EVERSOURCE ENERGY

X178-1 Rebuild Project
Construction Plans

Thornton, NH

SHEET 10A of 24

Date: July, 2025

vhb

INDEX MAP

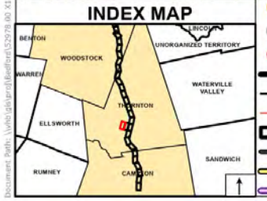

- Distribution Poles
- Existing Structures
- Proposed Structures
- Existing Right-of-Way
- Eversource Distribution Lines
- Overhead Eversource Lines
- Work Pad/Pull Pad
- Existing Access
- Proposed Access
- Off-ROW Access - Pending Rights
- Access Road to be Improved
- Ditch
- Drainage
- Delineated Top of Bank
- Delineated Ephemeral Stream
- Delineated Intermittent Stream
- Delineated Perennial Stream
- Watercourse (not delineated)
- Approximate Wetland Boundary Outline
- Delineated Wetland Boundary Outline
- Stone Wall
- Fence
- Erosion Control Barrier
- Temporary Construction Matting
- Upland Matting
- Permanent Wetland Impact
- Permanent Ephemeral Impact
- Confirmed Vernal Pool
- Open Water
- Field Delineated Wetland
- Culvert
- Gate
- Recreation/Rail Trail
- 50-ft Vernal Pool Buffer
- NHDES Peatlands
- FEMA 100-Year Flood Zone
- FEMA Floodway
- NRCS Very poorly drained soils
- Wetlands with Histosols
- NHDES Floodplain Wetlands
- Stablized Construction Exit
- Exclusionary Fencing for Sensitive Resources
- Map Sheet Matchline
- 10' Contours
- Approximate Tree Clearing Area
- 1-mile Tree Clearing Buffer
- Exclusionary Fencing
- Parcel Boundary
- Eversource Owned Property
- Municipal Boundary

N

1:2,400

0 50 100 200 Feet

NO.	DATE	REVISIONS

EVERSOURCE ENERGY

X178-1 Rebuild Project
Construction Plans

Thornton, NH

SHEET 10B of 24

Date: July, 2025

vhb

W-41B
PFO4/1E

Page 10A

MBL: (OLD MBL)
11-01-000071 / (NEW MBL)
228-001-000 KPCG, LLC

Page 10

MBL: (OLD MBL)
10-02-000001 / (NEW
MBL) 225-069-000
ADELADE MANDALA TRUST

Page 12

MBL: (OLD MBL) 11-01-000066
/ (NEW MBL) 225-047-000
STEELE REVOCABLE TRUST

W-53
PFO1E

THORNTON

TEMPORARY WETLAND IMPACT:
446 SF

W-44
PEM1E

VP-9

W-45
PEM1C

W-46
PEM1C

W-47
PEM1B

TEMPORARY WETLAND IMPACT:
802 SF

TREE CLEARING/TRIMMING

TEMPORARY WETLAND IMPACT:
304 SF

TEMPORARY WETLAND IMPACT:
85 SF

PERMANENT VERNAL POOL IMPACT:
17 SF

SPAN STREAM WITH
TIMBER MATS

X178 Line

69
74
75
70
W-43
PEM1B/SS1B
76
71
77
72
78
73
W-48
PSS1B
W-49
PEM1B/SS1B
W-50
PEM1/SS1B
SC-27B
79
74
SC-27A
SC-27
RASB4
W-51
PEM1C
VP-11
75
80
VP-10
W-52
PEM1C
81
76

TEMPORARY WETLAND IMPACT:
1,255 SF

TEMPORARY WETLAND IMPACT:
1,891 SF

TEMPORARY WETLAND IMPACT:
1,916 SF

TEMPORARY WETLAND IMPACT:
1,403 SF

TEMPORARY WETLAND IMPACT:
2,416 SF

PERMANENT WETLAND IMPACT:
60 SF

TEMPORARY WETLAND IMPACT:
6,980 SF

MBL: (OLD
MBL) 11-01-000033 /
(NEW MBL) 228-009-000
BENTON SHIRLEY D

MBL: (OLD MBL) 11-01-000177
/ (NEW MBL) 224-016-000
ADELADE MANDALA TRUST

INDEX MAP

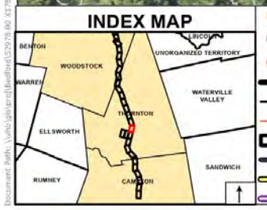

- Distribution Poles
- Existing Structures
- Proposed Structures
- Existing Right-of-Way
- Eversource Distribution Lines
- Overhead Eversource Lines
- Work Pad/Pull Pad
- Existing Access
- Proposed Access
- Off-ROW Access - Pending Rights
- Access Road to be Improved
- Ditch
- Drainage
- Delineated Top of Bank
- Delineated Ephemeral Stream
- Delineated Intermittent Stream
- Delineated Perennial Stream
- Watercourse (not delineated)
- Approximate Wetland Boundary Outline
- Delineated Wetland Boundary Outline
- Stone Wall
- Fence
- Erosion Control Barrier
- Temporary Construction Matting
- Upland Matting
- Permanent Wetland Impact
- Permanent Ephemeral Impact
- Confirmed Vernal Pool
- Open Water
- Field Delineated Wetland
- Culvert
- Gate
- Recreation/Rail Trail
- 50-ft Vernal Pool Buffer
- NHDES Peatlands
- FEMA 100-Year Flood Zone
- FEMA Floodway
- NRCS Very poorly drained soils
- Wetlands with Histosols
- NHDES Floodplain Wetlands
- Stablized Construction Exit
- Exclusionary Fencing for Sensitive Resources
- Map Sheet Matchline
- 10' Contours
- Approximate Tree Clearing Area
- 1-mile Tree Clearing Buffer
- Exclusionary Fencing
- Parcel Boundary
- Eversource Owned Property
- Municipal Boundary

N

1:2,400
0 50 100 200 Feet

NO.	DATE	REVISIONS

EVERSOURCE ENERGY

X178-1 Rebuild Project
Construction Plans

Thornton, NH

SHEET 11 of 24

Date: July, 2025

vhb

INDEX MAP

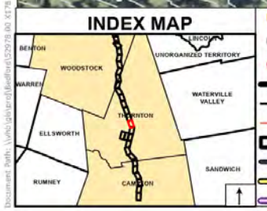

- Distribution Poles
- Existing Structures
- Proposed Structures
- Existing Right-of-Way
- Eversource Distribution Lines
- Overhead Eversource Lines
- Work Pad/Pull Pad
- Existing Access
- Proposed Access
- Off-ROW Access - Pending Rights
- Access Road to be Improved
- Ditch
- Drainage
- Delineated Top of Bank
- Delineated Ephemeral Stream
- Delineated Intermittent Stream
- Delineated Perennial Stream
- Watercourse (not delineated)
- Approximate Wetland Boundary Outline
- Delineated Wetland Boundary Outline
- Stone Wall
- Fence
- Erosion Control Barrier
- Temporary Construction Matting
- Upland Matting
- Permanent Wetland Impact
- Permanent Ephemeral Impact
- Confirmed Vernal Pool
- Open Water
- Field Delineated Wetland
- Culvert
- Gate
- Recreation/Rail Trail
- 50-ft Vernal Pool Buffer
- NHDES Peatlands
- FEMA 100-Year Flood Zone
- FEMA Floodway
- NRCS Very poorly drained soils
- Wetlands with Histosols
- NHDES Floodplain Wetlands
- Stablized Construction Exit
- Exclusionary Fencing for Sensitive Resources
- Map Sheet Matchline
- 10' Contours
- Approximate Tree Clearing Area
- 1-mile Tree Clearing Buffer
- Exclusionary Fencing
- Parcel Boundary
- Eversource Owned Property
- Municipal Boundary

N

1:2,400

0 50 100 200 Feet

NO.	DATE	REVISIONS

EVERSOURCE ENERGY

X178-1 Rebuild Project
Construction Plans

Thornton, NH

SHEET 12 of 24

Date: July, 2025

vhb

POTENTIAL WOOD TURTLE OVERWINTERING HABITAT. INSTALL MATTING PRIOR TO INACTIVE SEASON OCT 16 TO MAR 31. ALL AREAS TO BE CLEARED BY A BIOLOGICAL MONITOR IMMEDIATELY PRIOR TO MAT PLACEMENT

SPAN STREAM WITH TIMBER MATS

TEMPORARY WETLAND IMPACT: 1,068 SF

TREE CLEARING/TRIMMING

TEMPORARY WETLAND IMPACT: 903 SF

TEMPORARY WETLAND IMPACT: 456 SF

MBL: (OLD MBL) 07-02-000021 / (NEW MBL) 215-079-000 VAN DER WAL ERIC GUSTAV

W-72 PEM1E/PFO1/4E

SC-36

SC-35

SC-37

SC-35A

TEMPORARYWETLAND IMPACT: 1,761 SF

TEMPORARY WETLAND IMPACT: 1,359 SF

TEMPORARY WETLAND IMPACT: 610 SF

TEMPORARY WETLAND IMPACT: 3,553 SF

SPAN STREAM WITH TIMBER MATS

W-71 PEM1E/SS1E

W-64 PEM1E/PSS1E

SPAN STREAM WITH TIMBER MATS

W-65 PEM1E/PSS1E

X178 Line

SC-33C

SC-33A

SC-16

SC-34

SC-31A

SC-31

SC-32

W-67 PFO1/4C

W-68 PSS1E

W-69 PEM1B

W-70 PEM1E

89 84 90 85 86 91 92 87 93 88 94 89 90 95 96 91

TEMPORARY WETLAND IMPACT: 279 SF

W-66 PEM1C/PFO1/4C

SPAN STREAM WITH TIMBER MATS

TEMPORARY WETLAND IMPACT: 603 SF

TEMPORARY WETLAND IMPACT: 1,187 SF

TEMPORARY WETLAND IMPACT: 1,037 SF

TEMPORARY WETLAND IMPACT: 2,039 SF

TEMPORARY WETLAND IMPACT: 642 SF

TEMPORARY WETLAND IMPACT: 3,640 SF

TEMPORARY WETLAND IMPACT: 4,228 SF

MBL: (OLD MBL) 11-04-000002 / (NEW MBL) 219-026-000 REED WADE A

THORNTON

347B Lyme and Moosilauke soils, 3 to 8 percent slopes, very stony

Page 12

Page 14

MBL: (OLD MBL) 07-02-000011 / (NEW MBL) 215-080-000 JACOVONI JOHN

INDEX MAP

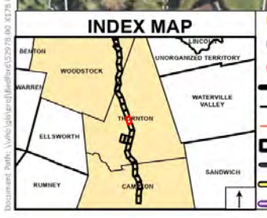

- Distribution Poles
- Existing Structures
- Proposed Structures
- Existing Right-of-Way
- Eversource Distribution Lines
- Overhead Eversource Lines
- Work Pad/Pull Pad
- Existing Access
- Proposed Access
- Off-ROW Access - Pending Rights
- Access Road to be Improved
- Ditch
- Drainage
- Delineated Top of Bank
- Delineated Ephemeral Stream
- Delineated Intermittent Stream
- Delineated Perennial Stream
- Watercourse (not delineated)
- Approximate Wetland Boundary Outline
- Delineated Wetland Boundary Outline
- Stone Wall
- Fence
- Erosion Control Barrier
- Temporary Construction Matting
- Upland Matting
- Permanent Wetland Impact
- Permanent Ephemeral Impact
- Confirmed Vernal Pool
- Open Water
- Field Delineated Wetland
- Culvert
- Gate
- Recreation/Rail Trail
- 50-ft Vernal Pool Buffer
- NHDES Peatlands
- FEMA 100-Year Flood Zone
- FEMA Floodway
- NRCS Very poorly drained soils
- Wetlands with Histosols
- NHDES Floodplain Wetlands
- Stablized Construction Exit
- Exclusionary Fencing for Sensitive Resources
- Map Sheet Matchline
- 10' Contours
- Approximate Tree Clearing Area
- 1-mile Tree Clearing Buffer
- Exclusionary Fencing
- Parcel Boundary
- Eversource Owned Property
- Municipal Boundary

N

1:2,400

0 50 100 200 Feet

NO.	DATE	REVISIONS

EVERSOURCE ENERGY

X178-1 Rebuild Project
Construction Plans

Thornton, NH

SHEET 13 of 24

Date: July, 2025

vhb

INDEX MAP

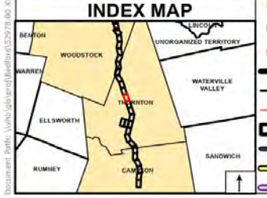

- Distribution Poles
- Existing Structures
- Proposed Structures
- Existing Right-of-Way
- Eversource Distribution Lines
- Overhead Eversource Lines
- Work Pad/Pull Pad
- Existing Access
- Proposed Access
- Off-ROW Access - Pending Rights
- Access Road to be Improved
- Ditch
- Drainage
- Delineated Top of Bank
- Delineated Ephemeral Stream
- Delineated Intermittent Stream
- Delineated Perennial Stream
- Watercourse (not delineated)
- Approximate Wetland Boundary Outline
- Delineated Wetland Boundary Outline
- Stone Wall
- Fence
- Erosion Control Barrier
- Temporary Construction Matting
- Upland Matting
- Permanent Wetland Impact
- Permanent Ephemeral Impact
- Confirmed Vernal Pool
- Open Water
- Field Delineated Wetland
- Culvert
- Gate
- Recreation/Rail Trail
- 50-ft Vernal Pool Buffer
- NHDES Peatlands
- FEMA 100-Year Flood Zone
- FEMA Floodway
- NRCS Very poorly drained soils
- Wetlands with Histosols
- NHDES Floodplain Wetlands
- Stablized Construction Exit
- Exclusionary Fencing for Sensitive Resources
- Map Sheet Matchline
- 10' Contours
- Approximate Tree Clearing Area
- 1-mile Tree Clearing Buffer
- Exclusionary Fencing
- Parcel Boundary
- Eversource Owned Property
- Municipal Boundary

N

1:2,400

0 50 100 200 Feet

NO.	DATE	REVISIONS

EVERSOURCE ENERGY

X178-1 Rebuild Project Construction Plans

Thornton, NH

SHEET 14 of 24

Date: July, 2025

vhb

EXISTING CULVERT TO BE PROTECTED DURING CONSTRUCTION. INSTALL TIMBER MATTING TO PROTECT CULVERT.

175

W-84B PEM1C

W-84A PEM1C

MBL: (OLD MBL) 06-12-00009C / (NEW MBL) 210-025-000 FIRST MAG 7 FAMILY LIMITED PARTNERSHIP

MBL: (OLD MBL) 06-12-000011 / (NEW MBL) 210-022-000 KNOCKERS HOLE FARM REALTY TRUST

THORNTON

Page 14

MBL: (OLD MBL) 06-12-000008 / (NEW MBL) 215-015-000 MCKENNEY II CLAYTON R

TEMPORARY WETLAND IMPACT: 879 SF

TEMPORARY WETLAND IMPACT: 1,788 SF

TEMPORARY WETLAND IMPACT: 1,889 SF

SPAN STREAM WITH TIMBER MATS

TEMPORARY WETLAND IMPACT: 491 SF

PROTECT ADDITIONAL CULVERT OFF ROW

Page 16

Hackett Brook

W-79 PSS1Kb

W-81 PEM1C

W-82 PSS1

SC-41

SC-40

SC-40C

W-80 PFO4E

SC-42

VP-15

VP-16

103 98

104 99

105 100

106 101

X178 Line

102 107

W-83 PEM1B

103 108

109 104

BARNARD ROAD

R3UB1

TEMPORARY WETLAND IMPACT: 3,075 SF

SPAN STREAM WITH TIMBER MATS

PROTECT 2 CULVERTS ON ROW

MBL: (OLD MBL) 07-02-000017 / (NEW MBL) 210-021-000 KNOCKERS HOLE FARM REALTY TRUST

INDEX MAP

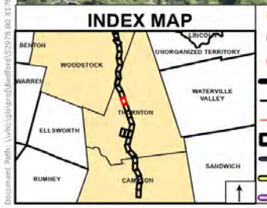

- Distribution Poles
- Existing Structures
- Proposed Structures
- Existing Right-of-Way
- Eversource Distribution Lines
- Overhead Eversource Lines
- Work Pad/Pull Pad
- Existing Access
- Proposed Access
- Off-ROW Access - Pending Rights
- Access Road to be Improved
- Ditch
- Drainage
- Delineated Top of Bank
- Delineated Ephemeral Stream
- Delineated Intermittent Stream
- Delineated Perennial Stream
- Watercourse (not delineated)
- Approximate Wetland Boundary Outline
- Delineated Wetland Boundary Outline
- Stone Wall
- Fence
- Erosion Control Barrier
- Temporary Construction Matting
- Upland Matting
- Permanent Wetland Impact
- Permanent Ephemeral Impact
- Confirmed Vernal Pool
- Open Water
- Field Delineated Wetland
- Culvert
- Gate
- Recreation/Rail Trail
- 50-ft Vernal Pool Buffer
- NHDES Peatlands
- FEMA 100-Year Flood Zone
- FEMA Floodway
- NRCS Very poorly drained soils
- Wetlands with Histosols
- NHDES Floodplain Wetlands
- Stablized Construction Exit
- Exclusionary Fencing for Sensitive Resources
- Map Sheet Matchline
- 10' Contours
- Approximate Tree Clearing Area
- 1-mile Tree Clearing Buffer
- Exclusionary Fencing
- Parcel Boundary
- Eversource Owned Property
- Municipal Boundary

N

1:2,400

0 50 100 200 Feet

NO.	DATE	REVISIONS

EVERSOURCE ENERGY

X178-1 Rebuild Project
Construction Plans

Thornton, NH

SHEET 15 of 24

Date: July, 2025

vhb

INDEX MAP

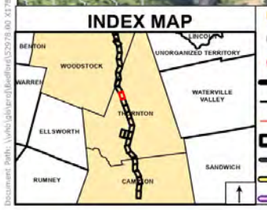

- Distribution Poles
- Existing Structures
- Proposed Structures
- Existing Right-of-Way
- Eversource Distribution Lines
- Overhead Eversource Lines
- Work Pad/Pull Pad
- Existing Access
- Proposed Access
- Off-ROW Access - Pending Rights
- Access Road to be Improved
- Ditch
- Drainage
- Delineated Top of Bank
- Delineated Ephemeral Stream
- Delineated Intermittent Stream
- Delineated Perennial Stream
- Watercourse (not delineated)
- Approximate Wetland Boundary Outline
- Delineated Wetland Boundary Outline
- Stone Wall
- Fence
- Erosion Control Barrier
- Temporary Construction Matting
- Upland Matting
- Permanent Wetland Impact
- Permanent Ephemeral Impact
- Confirmed Vernal Pool
- Open Water
- Field Delineated Wetland
- Culvert
- Gate
- Recreation/Rail Trail
- 50-ft Vernal Pool Buffer
- NHDES Peatlands
- FEMA 100-Year Flood Zone
- FEMA Floodway
- NRCS Very poorly drained soils
- Wetlands with Histosols
- NHDES Floodplain Wetlands
- Stablized Construction Exit
- Exclusionary Fencing for Sensitive Resources
- Map Sheet Matchline
- 10' Contours
- Approximate Tree Clearing Area
- 1-mile Tree Clearing Buffer
- Exclusionary Fencing
- Parcel Boundary
- Eversource Owned Property
- Municipal Boundary

N

1:2,400

0 50 100 200 Feet

NO.	DATE	REVISIONS

EVERSOURCE ENERGY

X178-1 Rebuild Project
Construction Plans

Thornton, NH

SHEET 16 of 24

Date: July, 2025

vhb

WOODSTOCK

MBL: (OLD MBL) 02-05-000001 / (NEW MBL) 204-003-000 DAVIS DARLENE R

MBL: (OLD MBL) 02-06-000008 / (NEW MBL) 207-004-000 SAVAGE CHRISTOPHER

POTENTIAL WOOD TURTLE OVERWINTERING HABITAT. INSTALL MATTING PRIOR TO INACTIVE SEASON OCT 16 TO MAR 31. ALL AREAS TO BE CLEARED BY A BIOLOGICAL MONITOR IMMEDIATELY PRIOR TO MAT PLACEMENT.

TEMPORARY WETLAND IMPACT: 1,047 SF

WILDLIFE EXCLUSION SILT FENCING SHALL BE INSTALLED IN THIS AREA PRIOR TO AND MAINTAINED DURING THE NESTING SEASON FROM MAY 15 UNTIL JULY 1 TO PREVENT TURTLE ENTRY.

Pemigewasset River

NO PERMANENT FILL ALLOWED WITHIN FLOODPLAIN. MATTING OR GRAVEL ROAD MAY BE USED IN UPLAND BUT MUST BE REMOVED WHEN NO LONGER NEEDED FOR ACCESS.

NO PERMANENT FILL ALLOWED WITHIN FLOODPLAIN. MATTING OR GRAVEL ROAD MAY BE USED IN UPLAND BUT MUST BE REMOVED WHEN NO LONGER NEEDED FOR ACCESS.

PERMANENT WETLAND IMPACT: 60 SF

TEMPORARY WETLAND IMPACT: 4,380 SF

TEMPORARY VERNAL POOL IMPACT: 1,068 SF

TEMPORARY WETLAND IMPACT: 3,860 SF

TEMPORARY WETLAND IMPACT: 2,418 SF

PERMANENT WETLAND IMPACT: 40 SF

TEMPORARY WETLAND IMPACT: 1,161 SF

SPAN STREAM WITH TIMBER MATS

THORNTON

MBL: (OLD MBL) 06-09-000041 / (NEW MBL) 207-003-000 WILEY JUDITH G

W-89 PSS1E

W-88 PSS1E

W-90 PSS1B

W-91 PSS1/PEM1/PUB/PFO1Jb

W-92 PEM1B

W-93 PSS1C

W-94 PFO1E

W-97 PEM1J

W-98 PEM1J

W-99 PSS1B

W-100 PSS1B/EM1B

W-100B PSS1B

W-100A PFO1/4E

W-95 PFO1B

W-96 PFO1B

W-101 PSS1C

W-102 PEM1E

W-102A PFO4/1C

W-103A PFO4/1C

111 116 112 117 113 118 119 114 115 120

SC-43 SC-44 SC-45 SC-46 SC-46A SC-46B SC-47 SC-48A

X178 Line

VP-17 VP-18

Page 18

MBL: (OLD MBL) 02-06-000005 / (NEW MBL) 207-007-000 LAMARRE CHRISTOPHER J

TEMPORARY WETLAND IMPACT: 1,059 SF

SPAN STEAM WITH TIMBER MATS

MBL: (OLD MBL) 02-06-000006 / (NEW MBL) 207-006-000 CALLAHAN RICHARD G

TEMPORARY WETLAND IMPACT: 539 SF

MBL: (OLD MBL) 02-06-000004 / (NEW MBL) 207-008-000 PRESCOTT EMILY

MBL: (OLD MBL) 02-06-000003 / (NEW MBL) 207-009-000 SAVAGE RYAN

MBL: (OLD MBL) 02-05-000006 / (NEW MBL) 208-021-000 BRADLEY FAMILY TRUST

WILDLIFE EXCLUSION SILT FENCING SHALL BE INSTALLED IN THIS AREA PRIOR TO AND MAINTAINED DURING THE NESTING SEASON FROM MAY 15 UNTIL JULY 1 TO PREVENT TURTLE ENTRY.

MBL: 000208000000000022 YUSCYCO LLC

MBL: (OLD MBL) 02-05-000005 / (NEW MBL) 207-015-000 BRADLEY DAVID

MBL: 000207000000000005 HOLMES NICHOLE A

ROMA ROAD

SC-42A

SPAN STREAM WITH TIMBER MATS

MBL: 000207000000000010 SWANK ADAM J

POTENTIAL WOOD TURTLE OVERWINTERING HABITAT. INSTALL MATTING PRIOR TO INACTIVE SEASON OCT 16 TO MAR 31. ALL AREAS TO BE CLEARED BY A BIOLOGICAL MONITOR IMMEDIATELY PRIOR TO MAT PLACEMENT.

TEMPORARY WETLAND IMPACT: 493 SF

TEMPORARY WETLAND IMPACT: 961 SF

POTENTIAL WOOD TURTLE OVERWINTERING HABITAT. INSTALL MATTING PRIOR TO INACTIVE SEASON OCT 16 TO MAR 31. ALL AREAS TO BE CLEARED BY A BIOLOGICAL MONITOR IMMEDIATELY PRIOR TO MAT PLACEMENT.

175

INDEX MAP

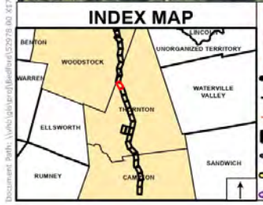

- Distribution Poles
- Existing Structures
- Proposed Structures
- Existing Right-of-Way
- Eversource Distribution Lines
- Overhead Eversource Lines
- Work Pad/Pull Pad
- Existing Access
- Proposed Access
- Off-ROW Access - Pending Rights
- Access Road to be Improved
- Ditch
- Drainage
- Delineated Top of Bank
- Delineated Ephemeral Stream
- Delineated Intermittent Stream
- Delineated Perennial Stream
- Watercourse (not delineated)
- Approximate Wetland Boundary Outline
- Delineated Wetland Boundary Outline
- Stone Wall
- Fence
- Erosion Control Barrier
- Temporary Construction Matting
- Upland Matting
- Permanent Wetland Impact
- Permanent Ephemeral Impact
- Confirmed Vernal Pool
- Open Water
- Field Delineated Wetland
- Culvert
- Gate
- Recreation/Rail Trail
- 50-ft Vernal Pool Buffer
- NHDES Peatlands
- FEMA 100-Year Flood Zone
- FEMA Floodway
- NRCS Very poorly drained soils
- Wetlands with Histosols
- NHDES Floodplain Wetlands
- Stablized Construction Exit
- Exclusionary Fencing for Sensitive Resources
- Map Sheet Matchline
- 10' Contours
- Approximate Tree Clearing Area
- 1-mile Tree Clearing Buffer
- Exclusionary Fencing
- Parcel Boundary
- Eversource Owned Property
- Municipal Boundary

N

1:2,400

0 50 100 200 Feet

NO.	DATE	REVISIONS

EVERSOURCE ENERGY

X178-1 Rebuild Project
Construction Plans

Thornton, NH

SHEET 17 of 24

Date: July, 2025

vhb

INDEX MAP

- Distribution Poles
- Existing Structures
- Proposed Structures
- Existing Right-of-Way
- Eversource Distribution Lines
- Overhead Eversource Lines
- Work Pad/Pull Pad
- Existing Access
- Proposed Access
- Off-ROW Access - Pending Rights
- Access Road to be Improved
- Ditch
- Drainage
- Delineated Top of Bank
- Delineated Ephemeral Stream
- Delineated Intermittent Stream
- Delineated Perennial Stream
- Watercourse (not delineated)
- Approximate Wetland Boundary Outline
- Delineated Wetland Boundary Outline
- Stone Wall
- Fence
- Erosion Control Barrier
- Temporary Construction Matting
- Upland Matting
- Permanent Wetland Impact
- Permanent Ephemeral Impact
- Confirmed Vernal Pool
- Open Water
- Field Delineated Wetland
- Culvert
- Gate
- Recreation/Rail Trail
- 50-ft Vernal Pool Buffer
- NHDES Peatlands
- FEMA 100-Year Flood Zone
- FEMA Floodway
- NRCS Very poorly drained soils
- Wetlands with Histosols
- NHDES Floodplain Wetlands
- Stablized Construction Exit
- Exclusionary Fencing for Sensitive Resources
- Map Sheet Matchline
- 10' Contours
- Approximate Tree Clearing Area
- 1-mile Tree Clearing Buffer
- Exclusionary Fencing
- Parcel Boundary
- Eversource Owned Property
- Municipal Boundary

N

1:2,400

0 50 100 200 Feet

NO.	DATE	REVISIONS

EVERSOURCE ENERGY

X178-1 Rebuild Project Construction Plans

Thornton, NH

SHEET 18 of 24

Date: July, 2025

vhb

WOODSTOCK

THORNTON

MBL: 125-014-000-000-00000 STATE OF NEW HAMPSHIRE

MBL: 124-007-000-000-00000 NEW HAMPSHIRE ADVENTURES REAL ESTATE, LLC

731 Peacham and ossipee soils, very stony

W-115B PFO1/4C

W-115A PFO1/4E

W-115A PFO1/4E

MBL: 124-008-000-000-00000 AYOTTE TTEES CLIFFORD A & DAUNA L

MBL: 124-006-000-000-00000 NEW HAMPSHIRE ADVENTURES REAL ESTATE, LLC

W-110 PSS1E

W-110 PSS1E

127 123

MBL: 125-004-000-000-00000 JONES TRUSTEE JAMES H

MBL: 124-010-000-000-00000 BUREAU DOMINIQUE

USE EXISTING BREACH IN STONE WALL

MBL: 124-009-000-000-00000 AVOTTE DONALD

129 133

128 132

MBL: (OLD MBL) 02-04-000001A / (NEW MBL) 205-027-000 CONN JAMES N

MBL: (OLD MBL) 02-04-00000 / (NEW MBL) 809-094-000 CONN JAMES N

W-111 PEM1B/PSS1B

128 124

MBL: (OLD MBL) 02-04-000002 / (NEW MBL)204-005-000 FEDUS FAMILY LLC

Page 18

USE EXISTING BREACH WITHIN STONEWALL FOR ROW ACCESS

129 125

MBL: (OLD MBL) 02-04-00000 / (NEW MBL) 809-094-000 CONN JAMES N

TEMPORARY WETLAND IMPACT: 513 SF

TEMPORARY WETLAND IMPACT: 1,063 SF

Eastman Brook R3UB1

X178 Line

SC-48

W-112 PFO1B

THORNTON GORE ROAD

SELLINGHAM HILL ROAD

MBL: 125-002-000-000-00000 BENNETT AMANDA C

TEMPORARY WETLAND IMPACT: 1,030 SF

127 131

Page 20

W-115 PEM1B

SC-49A

SC-49

MBL: 124-011-000-000-00000 CATE TERESSA LYNN

MBL: (OLD MBL) 02-03-000001 / (NEW MBL) 205-024-000 HILTZ JR ROBERT M

W-113 PEM1B

130 126

W-114 PSS1E

MBL: (OLD MBL) 02-01-000001 / (NEW MBL) 203-001-000 CATE TERESSA LYNN

MBL: (OLD MBL) 02-02-000002 / (NEW MBL) 205-003-000 HIRSCH DAVID J

MBL: (OLD MBL) 02-02-000001 / (NEW MBL) 205-002-000 STRAUB BARBARA JEAN

INDEX MAP

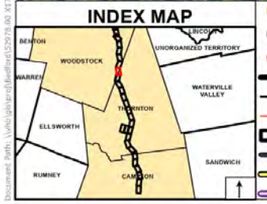

- Distribution Poles
- Existing Structures
- Proposed Structures
- Existing Right-of-Way
- Eversource Distribution Lines
- Overhead Eversource Lines
- Work Pad/Pull Pad
- Existing Access
- Proposed Access
- Off-ROW Access - Pending Rights
- Access Road to be Improved
- Ditch
- Drainage
- Delineated Top of Bank
- Delineated Ephemeral Stream
- Delineated Intermittent Stream
- Delineated Perennial Stream
- Watercourse (not delineated)
- Approximate Wetland Boundary Outline
- Delineated Wetland Boundary Outline
- Stone Wall
- Fence
- Erosion Control Barrier
- Temporary Construction Matting
- Upland Matting
- Permanent Wetland Impact
- Permanent Ephemeral Impact
- Confirmed Vernal Pool
- Open Water
- Field Delineated Wetland
- Culvert
- Gate
- Recreation/Rail Trail
- 50-ft Vernal Pool Buffer
- NHDES Peatlands
- FEMA 100-Year Flood Zone
- FEMA Floodway
- NRCS Very poorly drained soils
- Wetlands with Histosols
- NHDES Floodplain Wetlands
- Stablized Construction Exit
- Exclusionary Fencing for Sensitive Resources
- Map Sheet Matchline
- 10' Contours
- Approximate Tree Clearing Area
- 1-mile Tree Clearing Buffer
- Exclusionary Fencing
- Parcel Boundary
- Eversource Owned Property
- Municipal Boundary

N

1:2,400

0 50 100 200 Feet

NO.	DATE	REVISIONS

EVERSOURCE ENERGY

X178-1 Rebuild Project
Construction Plans

Woodstock, NH

SHEET 19 of 24

Date: July, 2025

vhb

WOODSTOCK

MBL: 124-006-000-000-00000
NEW HAMPSHIRE ADVENTURES
REAL ESTATE, LLC

Page 21

TREE CLEARING PROHIBITED WITHIN 1-MILE BUFFER
BETWEEN APRIL 1 - NOVEMBER 1.

W-116
PSS1C

130 134

131 135

X178 Line

W-117
PEM1J

132 136

W-118
PEM1J

SC-51

SC-50

133 137

134 138

139 135

140 136

137

SPAN STREAM WITH
TIMBER MATS

Page 19

INDEX MAP

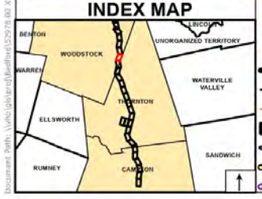

- Distribution Poles
- Existing Structures
- Proposed Structures
- Existing Right-of-Way
- Eversource Distribution Lines
- Overhead Eversource Lines
- Work Pad/Pull Pad
- Existing Access
- Proposed Access
- Off-ROW Access - Pending Rights
- Access Road to be Improved
- Ditch
- Drainage
- Delineated Top of Bank
- Delineated Ephemeral Stream
- Delineated Intermittent Stream
- Delineated Perennial Stream
- Watercourse (not delineated)
- Approximate Wetland Boundary Outline
- Delineated Wetland Boundary Outline
- Stone Wall
- Fence
- Erosion Control Barrier
- Temporary Construction Matting
- Upland Matting
- Permanent Wetland Impact
- Permanent Ephemeral Impact
- Confirmed Vernal Pool
- Open Water
- Field Delineated Wetland
- Culvert
- Gate
- Recreation/Rail Trail
- 50-ft Vernal Pool Buffer
- NHDES Peatlands
- FEMA 100-Year Flood Zone
- FEMA Floodway
- NRCS Very poorly drained soils
- Wetlands with Histosols
- NHDES Floodplain Wetlands
- Stablized Construction Exit
- Exclusionary Fencing for Sensitive Resources
- Map Sheet Matchline
- 10' Contours
- Approximate Tree Clearing Area
- 1-mile Tree Clearing Buffer
- Exclusionary Fencing
- Parcel Boundary
- Eversource Owned Property
- Municipal Boundary

N

1:2,400

0 50 100 200 Feet

NO.	DATE	REVISIONS

EVERSOURCE ENERGY

X178-1 Rebuild Project
Construction Plans

Woodstock, NH

SHEET 20 of 24

Date: July, 2025

vhb

WOODSTOCK

Page 20

Page 22

TEMPORARY WETLAND IMPACT: 425 SF

TREE CLEARING PROHIBITED WITHIN 1-MILE BUFFER BETWEEN APRIL 1 - NOVEMBER 1.

TEMPORARY WETLAND IMPACT: 360 SF

TEMPORARY WETLAND IMPACT: 1,138 SF

MBL: 124-006-000-000-00000 NEW HAMPSHIRE ADVENTURES REAL ESTATE, LLC

SPAN STREAM WITH TIMBER MATS

W-119 PEM1/SS1B

W-121 PEM1/SS1B

W-123 PSS1B

W-127 PSS1/EM1B

W-126 PEM1C

W-129 PSS/EM1

SC-55A

W-122 PEM1J

X178 Line

141 137

142 138

143 139

144 140

145 141

142 146

143 147

144 148

SC-54

SC-53

W-120 PEM1/SS1B

SC-55

SC-56A

W-124 PEM1/SS1B

W-125 PSS1/EM1B

SC-51

SC-51A

W-128 PSS1/EM1E

W-129 PSS/EM1

SC-5

TEMPORARY WETLAND IMPACT: 649 SF

TEMPORARY WETLAND IMPACT: 712 SF

TEMPORARY WETLAND IMPACT: 2,020 SF

TEMPORARY WETLAND IMPACT: 487 SF

MBL: 218-005-000-000-00000 23 AVERY FARM ROAD LLC

AVERY FARM ROAD

MBL: 218-006-000-000-00000 23 AVERY FARM ROAD LLC

MBL: 218-005-000-000-00000 23 AVERY FARM ROAD LLC

MBL: 218-008-000-000-00000 23 AVERY FARM ROAD LLC

INDEX MAP

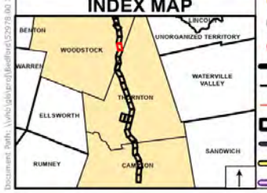

- Distribution Poles
- Existing Structures
- Proposed Structures
- Existing Right-of-Way
- Eversource Distribution Lines
- Overhead Eversource Lines
- Work Pad/Pull Pad
- Existing Access
- Proposed Access
- Off-ROW Access - Pending Rights
- Access Road to be Improved
- Ditch
- Drainage
- Delineated Top of Bank
- Delineated Ephemeral Stream
- Delineated Intermittent Stream
- Delineated Perennial Stream
- Watercourse (not delineated)
- Approximate Wetland Boundary Outline
- Delineated Wetland Boundary Outline
- Stone Wall
- Fence
- Erosion Control Barrier
- Temporary Construction Matting
- Upland Matting
- Permanent Wetland Impact
- Permanent Ephemeral Impact
- Confirmed Vernal Pool
- Open Water
- Field Delineated Wetland
- Culvert
- Gate
- Recreation/Rail Trail
- 50-ft Vernal Pool Buffer
- NHDES Peatlands
- FEMA 100-Year Flood Zone
- FEMA Floodway
- NRCS Very poorly drained soils
- Wetlands with Histosols
- NHDES Floodplain Wetlands
- Stablized Construction Exit
- Exclusionary Fencing for Sensitive Resources
- Map Sheet Matchline
- 10' Contours
- Approximate Tree Clearing Area
- 1-mile Tree Clearing Buffer
- Exclusionary Fencing
- Parcel Boundary
- Eversource Owned Property
- Municipal Boundary

N

1:2,400

0 50 100 200 Feet

NO.	DATE	REVISIONS

EVERSOURCE ENERGY

X178-1 Rebuild Project
Construction Plans

Woodstock, NH

SHEET 21 of 24

Date: July, 2025

vhb

WOODSTOCK

TREE CLEARING PROHIBITED WITHIN 1-MILE BUFFER BETWEEN APRIL 1 - NOVEMBER 1.

TEMPORARY WETLAND IMPACT: 351 SF

TEMPORARY WETLAND IMPACT: 481 SF

TEMPORARY WETLAND IMPACT: 1,068 SF

TEMPORARY WETLAND IMPACT: 1,068 SF

TEMPORARY WETLAND IMPACT: 1,015 SF

TEMPORARY WETLAND IMPACT: 3,338 SF

SPAN STREAM WITH TIMBER MATS

TEMPORARY WETLAND IMPACT: 574 SF

SPAN STREAM WITH TIMBER MATS

W-131 PSS1J

W-130 PSS1J

W-133 PSS1B

SC-60A

W-134 PEM1B

W-135 PSS1B

W-136 PSS1B

SC-61

W-137 PSS1E

SC-62

SC-62A

W-132 PFO1E

SC-60

SC-59

SC-58

W-129 PSS/EM1

MBL: 118-005-000-000-00000 CAULDER REX

MBL: 118-007-000-000-00000 INDIAN HEAD PROFILE CORPORATION

TEMPORARY WETLAND IMPACT: 292 SF

TREE CLEARING/TRIMMING

X178 Line

R2UB1/14

W-138 PEM1B

W-139 PEM1B

TEMPORARY WETLAND IMPACT: 197 SF

MBL: 118-006-000-000-00000 SELLINGHAM REV TRUST 2006

TEMPORARY WETLAND IMPACT: 3,112 SF

MBL: 218-001-000-000-00000 HULL WILLIAM

TEMPORARY WETLAND IMPACT: 369 SF

SPAN STREAM WITH TIMBER MATS

TEMPORARY WETLAND IMPACT: 424 SF

SPAN STREAM WITH TIMBER MATS

TEMPORARY WETLAND IMPACT: 506 SF

STEEP CLIFF

ALGONQUIN ROAD

TRIPOLI ROAD

AVERY FARM ROAD

MBL: 218-005-000-000-00000 23 AVERY FARM ROAD LLC

MBL: 218-005-000-000-00000 23 AVERY FARM ROAD LLC

Page 21

Page 13

INDEX MAP

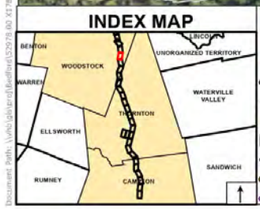

- Distribution Poles
- Existing Structures
- Proposed Structures
- Existing Right-of-Way
- Eversource Distribution Lines
- Overhead Eversource Lines
- Work Pad/Pull Pad
- Existing Access
- Proposed Access
- Off-ROW Access - Pending Rights
- Access Road to be Improved
- Ditch
- Drainage
- Delineated Top of Bank
- Delineated Ephemeral Stream
- Delineated Intermittent Stream
- Delineated Perennial Stream
- Watercourse (not delineated)
- Approximate Wetland Boundary Outline
- Delineated Wetland Boundary Outline
- Stone Wall
- Fence
- Erosion Control Barrier
- Temporary Construction Matting
- Upland Matting
- Permanent Wetland Impact
- Permanent Ephemeral Impact
- Confirmed Vernal Pool
- Open Water
- Field Delineated Wetland
- Culvert
- Gate
- Recreation/Rail Trail
- 50-ft Vernal Pool Buffer
- NHDES Peatlands
- FEMA 100-Year Flood Zone
- FEMA Floodway
- NRCS Very poorly drained soils
- Wetlands with Histosols
- NHDES Floodplain Wetlands
- Stablized Construction Exit
- Exclusionary Fencing for Sensitive Resources
- Map Sheet Matchline
- 10' Contours
- Approximate Tree Clearing Area
- 1-mile Tree Clearing Buffer
- Exclusionary Fencing
- Parcel Boundary
- Eversource Owned Property
- Municipal Boundary

N

1:2,400

0 50 100 200 Feet

NO.	DATE	REVISIONS

EVERSOURCE ENERGY

X178-1 Rebuild Project
Construction Plans

Woodstock, NH

SHEET 22 of 24

Date: July, 2025

vhb

WOODSTOCK

TEMPORARY WETLAND IMPACT: 1,243 SF

TEMPORARY WETLAND IMPACT: 1,640 SF

TEMPORARY WETLAND IMPACT: 1,085 SF

TEMPORARY WETLAND IMPACT: 1,045 SF

TEMPORARY WETLAND IMPACT: 1,558 SF

MBL: 117-001-000-000-00000
SELLINGHAM REV TRUST
2006

TEMPORARY WETLAND IMPACT: 730 SF

TREE CLEARING PROHIBITED WITHIN 1-MILE BUFFER BETWEEN APRIL 1 - NOVEMBER 1.

TREE CLEARING/TRIMMING

MBL: 118-007-000-000-00000
INDIAN HEAD PROFILE CORPORATION

PERMANENT WETLAND IMPACT: 60 SF

TEMPORARY WETLAND IMPACT: 1,121 SF

TEMPORARY WETLAND IMPACT: 885 SF

MBL: 114-001-000-000-00000
DAIGLE, TRUSTEES
CHRISTOPHER & JUDITH

Russell Pond Brook

X178 Line

VERY UNEVEN TERRAIN, MANY BOULDERS AND BEDROCK OUTCROPS BETWEEN EXISTING STRUCTURES 155 TO 159

TEMPORARY WETLAND IMPACT: 5,331 SF

MBL: 117-002-000-000-00000
SELLINGHAM REV TRUST
2006

SPAN STREAM WITH TIMBER MATS

MBL:
114-002-000-000-00000 NH #1
RURAL CELLULAR, INCORPORATED

MBL: 001-006-000-000-00000
WHITE MOUNTAIN NATIONAL FOREST

Page 22

Page 24

W-139 PEM1B | W-140 PEM1/SS1 | W-140A PSS1B/FO1B | W-141 PEM1B/SS1B | W-142 PEM1B | W-143 PEM1B | W-144 PEM1B | W-145 PSS1E | W-145A PFO4B | W-145A PFC4B | W-145B PFO1B | W-145C PFO1C | W-145D PFO1/4C | W-145E PFO4/1C | W-146 PEM1B

SC-1 | SC-2 | SC-3 | SC-4 | SC-5 | SC-63 | SC-64 | SC-65 | SC-65A | SC-66 | SC-66A | R3RB1/2

INDEX MAP

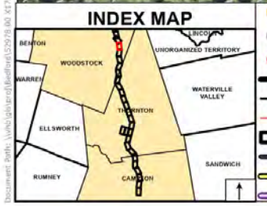

- Distribution Poles
- Existing Structures
- Proposed Structures
- Existing Right-of-Way
- Eversource Distribution Lines
- Overhead Eversource Lines
- Work Pad/Pull Pad
- Existing Access
- Proposed Access
- Off-ROW Access - Pending Rights
- Access Road to be Improved
- Ditch
- Drainage
- Delineated Top of Bank
- Delineated Ephemeral Stream
- Delineated Intermittent Stream
- Delineated Perennial Stream
- Watercourse (not delineated)
- Approximate Wetland Boundary Outline
- Delineated Wetland Boundary Outline
- Stone Wall
- Fence
- Erosion Control Barrier
- Temporary Construction Matting
- Upland Matting
- Permanent Wetland Impact
- Permanent Ephemeral Impact
- Confirmed Vernal Pool
- Open Water
- Field Delineated Wetland
- Culvert
- Gate
- Recreation/Rail Trail
- 50-ft Vernal Pool Buffer
- NHDES Peatlands
- FEMA 100-Year Flood Zone
- FEMA Floodway
- NRCS Very poorly drained soils
- Wetlands with Histosols
- NHDES Floodplain Wetlands
- Stablized Construction Exit
- Exclusionary Fencing for Sensitive Resources
- Map Sheet Matchline
- 10' Contours
- Approximate Tree Clearing Area
- 1-mile Tree Clearing Buffer
- Exclusionary Fencing
- Parcel Boundary
- Eversource Owned Property
- Municipal Boundary

N

1:2,400
0 50 100 200 Feet

NO.	DATE	REVISIONS

EVERSOURCE ENERGY

X178-1 Rebuild Project
Construction Plans

Woodstock, NH

SHEET 23 of 24

Date: July, 2025

vhb

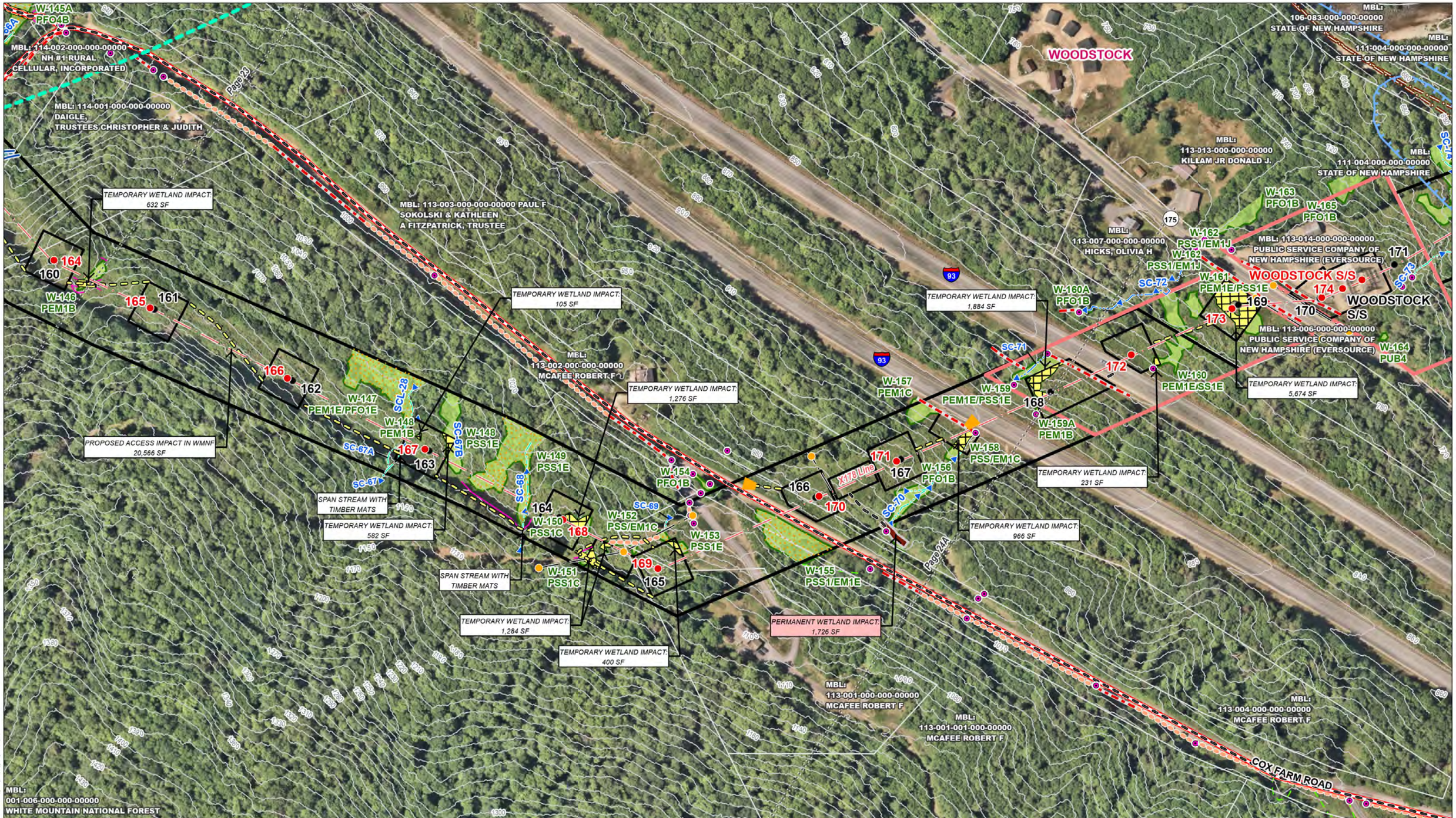

INDEX MAP

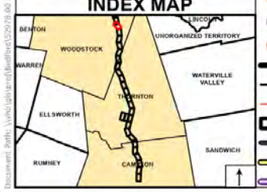

- Distribution Poles
- Existing Structures
- Proposed Structures
- Existing Right-of-Way
- Eversource Distribution Lines
- Overhead Eversource Lines
- Work Pad/Pull Pad
- Existing Access
- Proposed Access
- Off-ROW Access - Pending Rights
- Access Road to be Improved
- Ditch
- Drainage
- Delineated Top of Bank
- Delineated Ephemeral Stream
- Delineated Intermittent Stream
- Delineated Perennial Stream
- Watercourse (not delineated)
- Approximate Wetland Boundary Outline
- Delineated Wetland Boundary Outline
- Stone Wall
- Fence
- Erosion Control Barrier
- Temporary Construction Matting
- Upland Matting
- Permanent Wetland Impact
- Permanent Ephemeral Impact
- Confirmed Vernal Pool
- Open Water
- Field Delineated Wetland
- Culvert
- Gate
- Recreation/Rail Trail
- 50-ft Vernal Pool Buffer
- NHDES Peatlands
- FEMA 100-Year Flood Zone
- FEMA Floodway
- NRCS Very poorly drained soils
- Wetlands with Histosols
- NHDES Floodplain Wetlands
- Stablized Construction Exit
- Exclusionary Fencing for Sensitive Resources
- Map Sheet Matchline
- 10' Contours
- Approximate Tree Clearing Area
- 1-mile Tree Clearing Buffer
- Exclusionary Fencing
- Parcel Boundary
- Eversource Owned Property
- Municipal Boundary

N

1:2,400
0 50 100 200 Feet

NO.	DATE	REVISIONS

EVERSOURCE ENERGY

X178-1 Rebuild Project
Construction Plans

Woodstock, NH

SHEET 24 of 24

Date: July, 2025

vhb

INDEX MAP

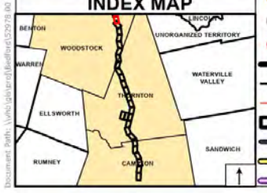

- Distribution Poles
- Existing Structures
- Proposed Structures
- Existing Right-of-Way
- Eversource Distribution Lines
- Overhead Eversource Lines
- Work Pad/Pull Pad
- Existing Access
- Proposed Access
- Off-ROW Access - Pending Rights
- Access Road to be Improved
- Ditch
- Drainage
- Delineated Top of Bank
- Delineated Ephemeral Stream
- Delineated Intermittent Stream
- Delineated Perennial Stream
- Watercourse (not delineated)
- Approximate Wetland Boundary Outline
- Delineated Wetland Boundary Outline
- Stone Wall
- Fence
- Erosion Control Barrier
- Temporary Construction Matting
- Upland Matting
- Permanent Wetland Impact
- Permanent Ephemeral Impact
- Confirmed Vernal Pool
- Open Water
- Field Delineated Wetland
- Culvert
- Gate
- Recreation/Rail Trail
- 50-ft Vernal Pool Buffer
- NHDES Peatlands
- FEMA 100-Year Flood Zone
- FEMA Floodway
- NRCS Very poorly drained soils
- Wetlands with Histosols
- NHDES Floodplain Wetlands
- Stablized Construction Exit
- Exclusionary Fencing for Sensitive Resources
- Map Sheet Matchline
- 10' Contours
- Approximate Tree Clearing Area
- 1-mile Tree Clearing Buffer
- Exclusionary Fencing
- Parcel Boundary
- Eversource Owned Property
- Municipal Boundary

N

1:2,400

0 50 100 200 Feet

NO.	DATE	REVISIONS

EVERSOURCE ENERGY

X178-1 Rebuild Project Construction Plans

Woodstock, NH

SHEET 24A of 24

Date: July, 2025

vhb

INDEX MAP

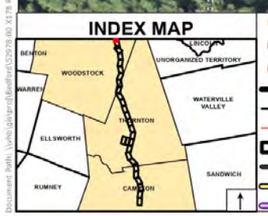

- Distribution Poles
- Existing Structures
- Proposed Structures
- Existing Right-of-Way
- Eversource Distribution Lines
- Overhead Eversource Lines
- Work Pad/Pull Pad
- Existing Access
- Proposed Access
- Off-ROW Access - Pending Rights
- Access Road to be Improved
- Ditch
- Drainage
- Delineated Top of Bank
- Delineated Ephemeral Stream
- Delineated Intermittent Stream
- Delineated Perennial Stream
- Watercourse (not delineated)
- Approximate Wetland Boundary Outline
- Delineated Wetland Boundary Outline
- Stone Wall
- Fence
- Erosion Control Barrier
- Temporary Construction Matting
- Upland Matting
- Permanent Wetland Impact
- Permanent Ephemeral Impact
- Confirmed Vernal Pool
- Open Water
- Field Delineated Wetland
- Culvert
- Gate
- Recreation/Rail Trail
- 50-ft Vernal Pool Buffer
- NHDES Peatlands
- FEMA 100-Year Flood Zone
- FEMA Floodway
- NRCS Very poorly drained soils
- Wetlands with Histosols
- NHDES Floodplain Wetlands
- Stablized Construction Exit
- Exclusionary Fencing for Sensitive Resources
- Map Sheet Matchline
- 10' Contours
- Approximate Tree Clearing Area
- 1-mile Tree Clearing Buffer
- Exclusionary Fencing
- Parcel Boundary
- Eversource Owned Property
- Municipal Boundary

N

1:2,400

0 50 100 200 Feet

NO.	DATE	REVISIONS

EVERSOURCE ENERGY

X178-1 Rebuild Project
Construction Plans

Woodstock, NH

SHEET 24B of 24

Date: July, 2025

vhb

Document Path: \\vhb\gis\proj\Eversource\52979.00_X178_Rebuild Project_GIS\Project\x178.aprx