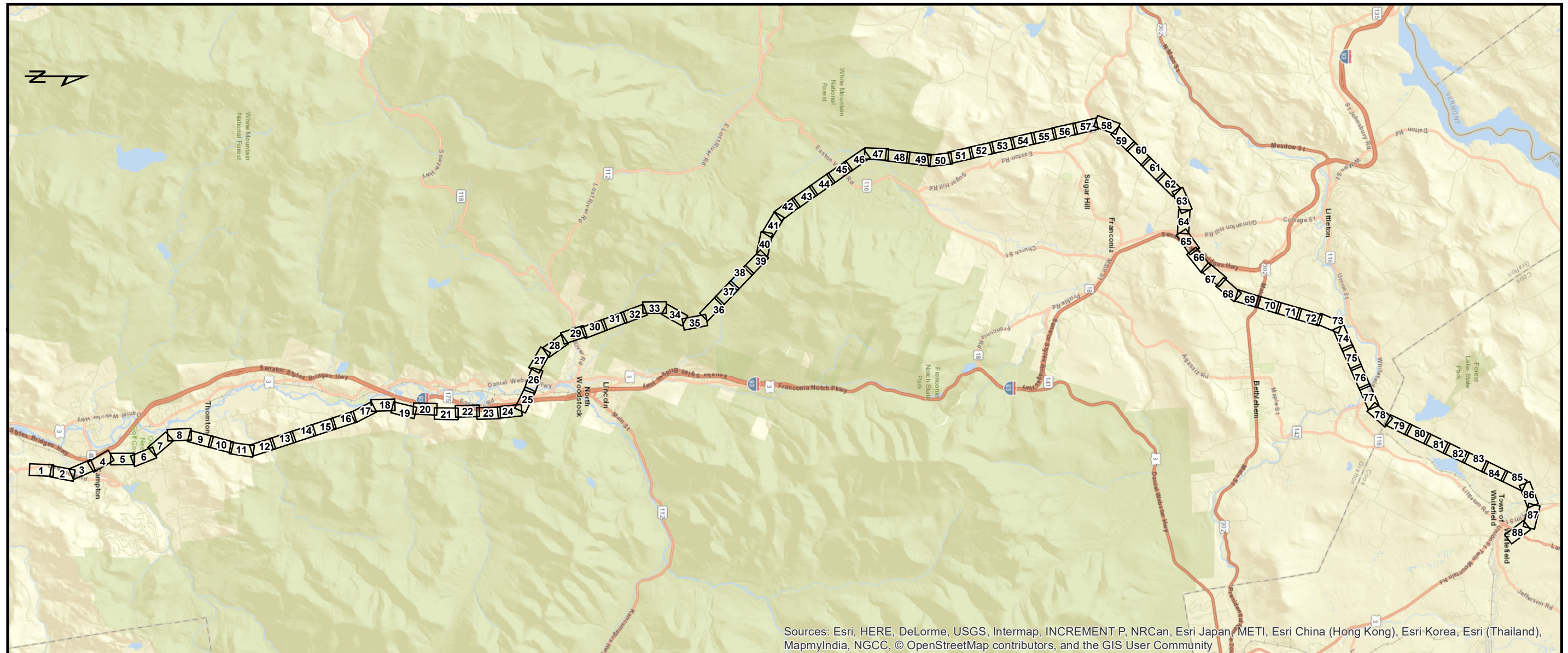


X178 TRANSMISSION LINE VEGETATION MAINTENANCE AND ROW INSPECTION

**CAMPTON, THORNTON, WOODSTOCK, LINCOLN, EASTON, SUGAR HILL, BETHLEHEM, DALTON & WHITEFIELD
NEW HAMPSHIRE**

1/30/2020



Sources: Esri, HERE, DeLorme, USGS, Intermap, INCREMENT P, NRCan, Esri Japan, METI, Esri China (Hong Kong), Esri Korea, Esri (Thailand), MapmyIndia, NGCC, © OpenStreetMap contributors, and the GIS User Community

PREPARED FOR

EVERSOURCE
ENERGY

INDEX OF FIGURES

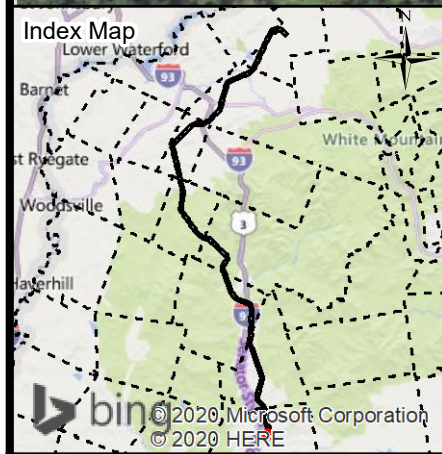
1 inch = 14,167 feet

**T1: TITLE SHEET
1-88: MAP SHEETS**

PREPARED BY



GZA GeoEnvironmental, Inc.
Engineers and Scientists
www.gza.com



← **Campton** **Current Town: Campton** **Whitefield** →

- EXISTING STRUCTURE
- TRANSMISSION LINE
- APPROXIMATE ROW
- NHD FLOWLINE
- RAILROAD
- DOT ROADS
- PARCEL BOUNDARY
- EVERSOURCE OWNED PARCEL
- STATE OWNED PARCEL
- RARE SPECIES
- PEATLAND HABITAT
- DESIGNATED RIVER QUARTER MILE BUFFER
- FLOODPLAIN WETLAND ADJACENT TO A T3+ WATERCOURSE
- WETLAND
- TOWN BOUNDARY

NOTES:

1. AERIAL IMAGERY WAS OBTAINED FROM NH GRANIT CLEARINGHOUSE AND IS DATED 2015.
2. EXISTING STRUCTURE, TRANSMISSION LINE, RARE SPECIES AND WETLAND DATA WERE PROVIDED BY EVERSOURCE ENERGY.
3. DATA LAYERS INCLUDING "NHDOT ROAD", "NHD FLOWLINE", "TOWN BOUNDARY", AND "PARCEL BOUNDARY" WERE OBTAINED FROM NH GRANIT CLEARINGHOUSE.
4. APPROXIMATE ROW WAS GENERATED USING MILESHEETS PROVIDED BY EVERSOURCE ENERGY.
5. PEATLAND HABITAT WAS MAPPED USING THE WILDLIFE ACTION PLAN DATA LAYER OBTAINED FROM NH GRANIT CLEARINGHOUSE.
6. FLOODPLAIN WETLANDS ADJACENT TO T3+ STREAMS WERE IDENTIFIED USING THE NHDES WETLAND PERMIT PLANNING TOOL.

0 100 200 400
Feet

X178 TRANSMISSION LINE

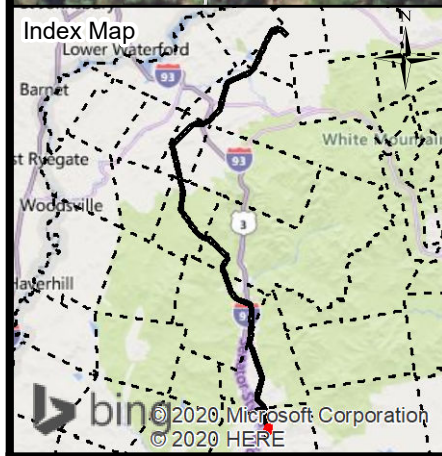
AERIAL OVERVIEW PLANS
FEBRUARY 28, 2020

CAMPTON, THORNTON, WOODSTOCK,
LINCOLN, EASTON, SUGAR HILL,
BETHLEHEM, DALTON & WHITEFIELD,
NEW HAMPSHIRE
PAGE 1 OF 88

Project No.: 04.00190507.59 1 inch = 200 feet

EVERSOURCE ENERGY

GZA GeoEnvironmental, Inc.
Engineers and Scientists
www.gza.com



← **Campton** **Current Town: Campton** **Whitefield** →

- EXISTING STRUCTURE
- TRANSMISSION LINE
- APPROXIMATE ROW
- NHD FLOWLINE
- RAILROAD
- DOT ROADS
- PARCEL BOUNDARY
- EVERSOURCE OWNED PARCEL
- STATE OWNED PARCEL
- RARE SPECIES
- PEATLAND HABITAT

- DESIGNATED RIVER QUARTER MILE BUFFER
- FLOODPLAIN WETLAND
- ADJACENT TO A T3+ WATERCOURSE
- WETLAND
- TOWN BOUNDARY

NOTES:

1. AERIAL IMAGERY WAS OBTAINED FROM NH GRANIT CLEARINGHOUSE AND IS DATED 2015.
2. EXISTING STRUCTURE, TRANSMISSION LINE, RARE SPECIES AND WETLAND DATA WERE PROVIDED BY EVERSOURCE ENERGY.
3. DATA LAYERS INCLUDING "NHDOT ROAD", "NHD FLOWLINE", "TOWN BOUNDARY", AND "PARCEL BOUNDARY" WERE OBTAINED FROM NH GRANIT CLEARINGHOUSE.
4. APPROXIMATE ROW WAS GENERATED USING MILESHEETS PROVIDED BY EVERSOURCE ENERGY.
5. PEATLAND HABITAT WAS MAPPED USING THE WILDLIFE ACTION PLAN DATA LAYER OBTAINED FROM NH GRANITE CLEARINGHOUSE.
6. FLOODPLAIN WETLANDS ADJACENT TO T3+ STREAMS WERE IDENTIFIED USING THE NHDES WETLAND PERMIT PLANNING TOOL.

0 100 200 400
Feet

X178 TRANSMISSION LINE

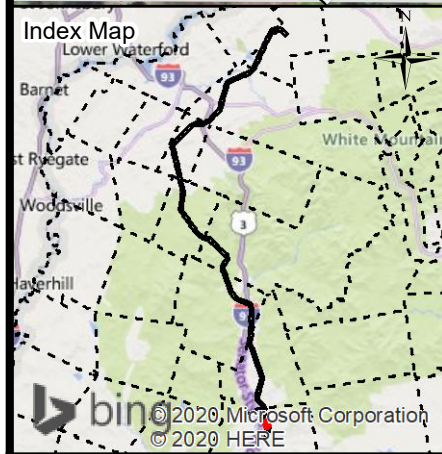
AERIAL OVERVIEW PLANS
FEBRUARY 28, 2020

CAMPTON, THORNTON, WOODSTOCK,
LINCOLN, EASTON, SUGAR HILL,
BETHLEHEM, DALTON & WHITEFIELD,
NEW HAMPSHIRE
PAGE 2 OF 88

Project No.: 04.00190507.59 1 inch = 200 feet

EVERSOURCE ENERGY

GZA GeoEnvironmental, Inc.
Engineers and Scientists
www.gza.com



Current Town: Campton

<ul style="list-style-type: none"> ● EXISTING STRUCTURE — TRANSMISSION LINE — APPROXIMATE ROW → NHD FLOWLINE — RAILROAD — DOT ROADS □ PARCEL BOUNDARY □ EVERSOURCE OWNED PARCEL □ STATE OWNED PARCEL □ RARE SPECIES □ PEATLAND HABITAT 	<ul style="list-style-type: none"> □ DESIGNATED RIVER QUARTER MILE BUFFER □ FLOODPLAIN WETLAND □ ADJACENT TO A T3+ WATERCOURSE □ WETLAND □ TOWN BOUNDARY
---	---

← **Campton** **Whitefield** →

NOTES:
 1. AERIAL IMAGERY WAS OBTAINED FROM NH GRANIT CLEARINGHOUSE AND IS DATED 2015.
 2. EXISTING STRUCTURE, TRANSMISSION LINE, RARE SPECIES AND WETLAND DATA WERE PROVIDED BY EVERSOURCE ENERGY.
 3. DATA LAYERS INCLUDING "NHDOT ROAD", "NHD FLOWLINE", "TOWN BOUNDARY", AND "PARCEL BOUNDARY" WERE OBTAINED FROM NH GRANIT CLEARINGHOUSE.
 4. APPROXIMATE ROW WAS GENERATED USING MILESHEETS PROVIDED BY EVERSOURCE ENERGY.
 5. PEATLAND HABITAT WAS MAPPED USING THE WILDLIFE ACTION PLAN DATA LAYER OBTAINED FROM NH GRANIT CLEARINGHOUSE.
 6. FLOODPLAIN WETLANDS ADJACENT TO T3+ STREAMS WERE IDENTIFIED USING THE NHDES WETLAND PERMIT PLANNING TOOL.

0 100 200 400 Feet

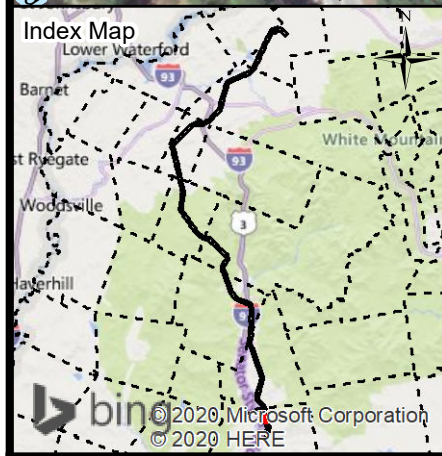
X178 TRANSMISSION LINE

AERIAL OVERVIEW PLANS
FEBRUARY 28, 2020

CAMPTON, THORNTON, WOODSTOCK,
LINCOLN, EASTON, SUGAR HILL,
BETHLEHEM, DALTON & WHITEFIELD,
NEW HAMPSHIRE
PAGE 3 OF 88

Project No.: 04.00190507.59

GZA GeoEnvironmental, Inc.
Engineers and Scientists
www.gza.com



Current Town: Campton

← **Campton** **Whitefield** →

● EXISTING STRUCTURE	□ DESIGNATED RIVER QUARTER MILE BUFFER
— TRANSMISSION LINE	□ FLOODPLAIN WETLAND ADJACENT TO A T3+ WATERCOURSE
— APPROXIMATE ROW	■ WETLAND
— NHD FLOWLINE	■ TOWN BOUNDARY
— RAILROAD	
— DOT ROADS	
□ PARCEL BOUNDARY	
■ EVERSOURCE OWNED PARCEL	
■ STATE OWNED PARCEL	
■ RARE SPECIES	
■ PEATLAND HABITAT	

NOTES:
 1. AERIAL IMAGERY WAS OBTAINED FROM NH GRANIT CLEARINGHOUSE AND IS DATED 2015.
 2. EXISTING STRUCTURE, TRANSMISSION LINE, RARE SPECIES AND WETLAND DATA WERE PROVIDED BY EVERSOURCE ENERGY.
 3. DATA LAYERS INCLUDING "NHDOT ROAD", "NHD FLOWLINE", "TOWN BOUNDARY", AND "PARCEL BOUNDARY" WERE OBTAINED FROM NH GRANIT CLEARINGHOUSE.
 4. APPROXIMATE ROW WAS GENERATED USING MILESHEETS PROVIDED BY EVERSOURCE ENERGY.
 5. PEATLAND HABITAT WAS MAPPED USING THE WILDLIFE ACTION PLAN DATA LAYER OBTAINED FROM NH GRANITE CLEARINGHOUSE.
 6. FLOODPLAIN WETLANDS ADJACENT TO T3+ STREAMS WERE IDENTIFIED USING THE NHDES WETLAND PERMIT PLANNING TOOL.

0 100 200 400
 Feet

X178 TRANSMISSION LINE

AERIAL OVERVIEW PLANS
 FEBRUARY 28, 2020

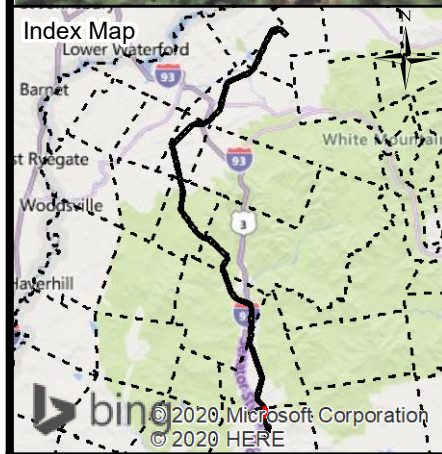
CAMPTON, THORNTON, WOODSTOCK,
 LINCOLN, EASTON, SUGAR HILL,
 BETHLEHEM, DALTON & WHITEFIELD,
 NEW HAMPSHIRE
 PAGE 4 OF 88

1 inch = 200 feet

EVERSOURCE ENERGY

GZA GeoEnvironmental, Inc.
 Engineers and Scientists
 www.gza.com

Project No.: 04.00190507.59



Current Town: Campton

<ul style="list-style-type: none"> ● EXISTING STRUCTURE — TRANSMISSION LINE — APPROXIMATE ROW → NHD FLOWLINE — RAILROAD — DOT ROADS □ PARCEL BOUNDARY □ EVERSOURCE OWNED PARCEL □ STATE OWNED PARCEL □ RARE SPECIES □ PEATLAND HABITAT 	<ul style="list-style-type: none"> □ DESIGNATED RIVER QUARTER MILE BUFFER □ FLOODPLAIN WETLAND □ ADJACENT TO A T3+ WATERCOURSE □ WETLAND □ TOWN BOUNDARY
---	---

← Campton
Whitefield →

NOTES:

1. AERIAL IMAGERY WAS OBTAINED FROM NH GRANIT CLEARINGHOUSE AND IS DATED 2015.
2. EXISTING STRUCTURE, TRANSMISSION LINE, RARE SPECIES AND WETLAND DATA WERE PROVIDED BY EVERSOURCE ENERGY.
3. DATA LAYERS INCLUDING "NHDOT ROAD", "NHD FLOWLINE", "TOWN BOUNDARY", AND "PARCEL BOUNDARY" WERE OBTAINED FROM NH GRANIT CLEARINGHOUSE.
4. APPROXIMATE ROW WAS GENERATED USING MILESHEETS PROVIDED BY EVERSOURCE ENERGY.
5. PEATLAND HABITAT WAS MAPPED USING THE WILDLIFE ACTION PLAN DATA LAYER OBTAINED FROM NH GRANITE CLEARINGHOUSE.
6. FLOODPLAIN WETLANDS ADJACENT TO T3+ STREAMS WERE IDENTIFIED USING THE NHDES WETLAND PERMIT PLANNING TOOL.

0 100 200 400 Feet

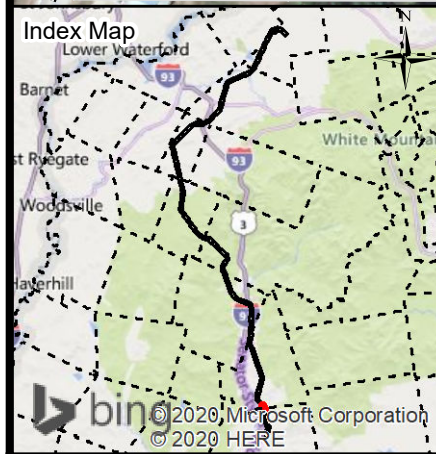
X178 TRANSMISSION LINE

AERIAL OVERVIEW PLANS
FEBRUARY 28, 2020

CAMPTON, THORNTON, WOODSTOCK,
LINCOLN, EASTON, SUGAR HILL,
BETHLEHEM, DALTON & WHITEFIELD,
NEW HAMPSHIRE
PAGE 5 OF 88

Project No.: 04.00190507.59

GZA GeoEnvironmental, Inc.
Engineers and Scientists
www.gza.com



← Campton Current Town: Campton/Thornton Whitefield →

- EXISTING STRUCTURE
- TRANSMISSION LINE
- APPROXIMATE ROW
- NHD FLOWLINE
- RAILROAD
- DOT ROADS
- PARCEL BOUNDARY
- EVERSOURCE OWNED PARCEL
- STATE OWNED PARCEL
- RARE SPECIES
- PEATLAND HABITAT

- DESIGNATED RIVER QUARTER MILE BUFFER
- FLOODPLAIN WETLAND
- ADJACENT TO A T3+ WATERCOURSE
- WETLAND
- TOWN BOUNDARY

NOTES:

1. AERIAL IMAGERY WAS OBTAINED FROM NH GRANIT CLEARINGHOUSE AND IS DATED 2015.
2. EXISTING STRUCTURE, TRANSMISSION LINE, RARE SPECIES AND WETLAND DATA WERE PROVIDED BY EVERSOURCE ENERGY.
3. DATA LAYERS INCLUDING "NHDOT ROAD", "NHD FLOWLINE", "TOWN BOUNDARY", AND "PARCEL BOUNDARY" WERE OBTAINED FROM NH GRANIT CLEARINGHOUSE.
4. APPROXIMATE ROW WAS GENERATED USING MILESHEETS PROVIDED BY EVERSOURCE ENERGY.
5. PEATLAND HABITAT WAS MAPPED USING THE WILDLIFE ACTION PLAN DATA LAYER OBTAINED FROM NH GRANIT CLEARINGHOUSE.
6. FLOODPLAIN WETLANDS ADJACENT TO T3+ STREAMS WERE IDENTIFIED USING THE NHDES WETLAND PERMIT PLANNING TOOL.

X178 TRANSMISSION LINE

AERIAL OVERVIEW PLANS
FEBRUARY 28, 2020

CAMPTON, THORNTON, WOODSTOCK,
LINCOLN, EASTON, SUGAR HILL,
BETHLEHEM, DALTON & WHITEFIELD,
NEW HAMPSHIRE

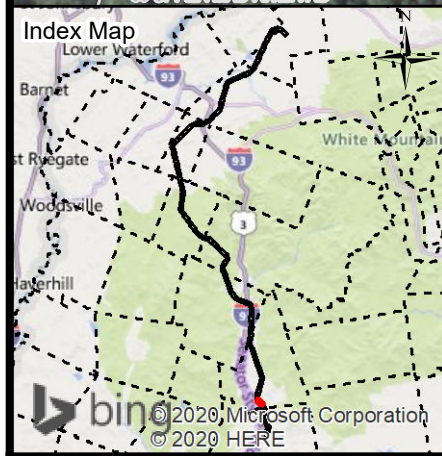

PAGE 6 OF 88

0 100 200 400 Feet

Project No.: 04.00190507.59 1 inch = 200 feet

EVERSOURCE ENERGY

GZA GeoEnvironmental, Inc.
Engineers and Scientists
www.gza.com




Campton ← **Current Town: Thornton** **Whitefield** →

- EXISTING STRUCTURE
- TRANSMISSION LINE
- APPROXIMATE ROW
- NHD FLOWLINE
- RAILROAD
- DOT ROADS
- PARCEL BOUNDARY
- EVERSOURCE OWNED PARCEL
- STATE OWNED PARCEL
- RARE SPECIES
- PEATLAND HABITAT
- DESIGNATED RIVER QUARTER MILE BUFFER
- FLOODPLAIN WETLAND
- ADJACENT TO A T3+ WATERCOURSE
- WETLAND
- TOWN BOUNDARY

NOTES:

1. AERIAL IMAGERY WAS OBTAINED FROM NH GRANIT CLEARINGHOUSE AND IS DATED 2015.
2. EXISTING STRUCTURE, TRANSMISSION LINE, RARE SPECIES AND WETLAND DATA WERE PROVIDED BY EVERSOURCE ENERGY.
3. DATA LAYERS INCLUDING "NHDOT ROAD", "NHD FLOWLINE", "TOWN BOUNDARY", AND "PARCEL BOUNDARY" WERE OBTAINED FROM NH GRANIT CLEARINGHOUSE.
4. APPROXIMATE ROW WAS GENERATED USING MILESHEETS PROVIDED BY EVERSOURCE ENERGY.
5. PEATLAND HABITAT WAS MAPPED USING THE WILDLIFE ACTION PLAN DATA LAYER OBTAINED FROM NH GRANITE CLEARINGHOUSE.
6. FLOODPLAIN WETLANDS ADJACENT TO T3+ STREAMS WERE IDENTIFIED USING THE NHDES WETLAND PERMIT PLANNING TOOL.



X178 TRANSMISSION LINE

AERIAL OVERVIEW PLANS
FEBRUARY 28, 2020

CAMPTON, THORNTON, WOODSTOCK,
LINCOLN, EASTON, SUGAR HILL,
BETHLEHEM, DALTON & WHITEFIELD,
NEW HAMPSHIRE

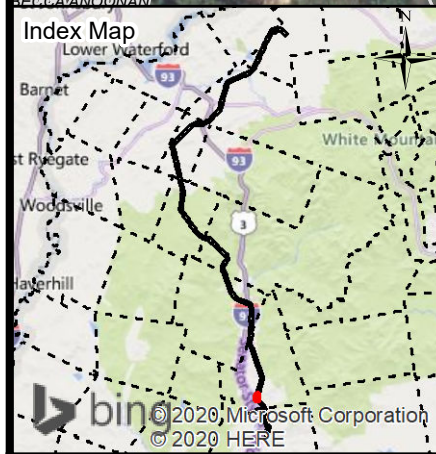
PAGE 7 OF 88

Project No.: 04.00190507.59

EVSOURCE ENERGY

GZA GeoEnvironmental, Inc.
Engineers and Scientists
www.gza.com

1 inch = 200 feet



← Campton Current Town: Thornton Whitefield →

● EXISTING STRUCTURE	▭ DESIGNATED RIVER QUARTER MILE BUFFER
— TRANSMISSION LINE	▭ FLOODPLAIN WETLAND
— APPROXIMATE ROW	▭ ADJACENT TO A T3+ WATERCOURSE
— NHD FLOWLINE	▭ WETLAND
— RAILROAD	▭ TOWN BOUNDARY
— DOT ROADS	
▭ PARCEL BOUNDARY	
▭ EVERSOURCE OWNED PARCEL	
▭ STATE OWNED PARCEL	
▭ RARE SPECIES	
▭ PEATLAND HABITAT	

NOTES:

1. AERIAL IMAGERY WAS OBTAINED FROM NH GRANIT CLEARINGHOUSE AND IS DATED 2015.
2. EXISTING STRUCTURE, TRANSMISSION LINE, RARE SPECIES AND WETLAND DATA WERE PROVIDED BY EVERSOURCE ENERGY.
3. DATA LAYERS INCLUDING "NHDOT ROAD", "NHD FLOWLINE", "TOWN BOUNDARY", AND "PARCEL BOUNDARY" WERE OBTAINED FROM NH GRANIT CLEARINGHOUSE.
4. APPROXIMATE ROW WAS GENERATED USING MILESHEETS PROVIDED BY EVERSOURCE ENERGY.
5. PEATLAND HABITAT WAS MAPPED USING THE WILDLIFE ACTION PLAN DATA LAYER OBTAINED FROM NH GRANIT CLEARINGHOUSE.
6. FLOODPLAIN WETLANDS ADJACENT TO T3+ STREAMS WERE IDENTIFIED USING THE NHDES WETLAND PERMIT PLANNING TOOL.

0 100 200 400
Feet

X178 TRANSMISSION LINE

AERIAL OVERVIEW PLANS
FEBRUARY 28, 2020

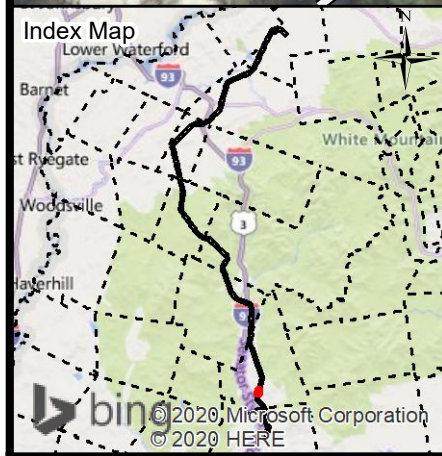
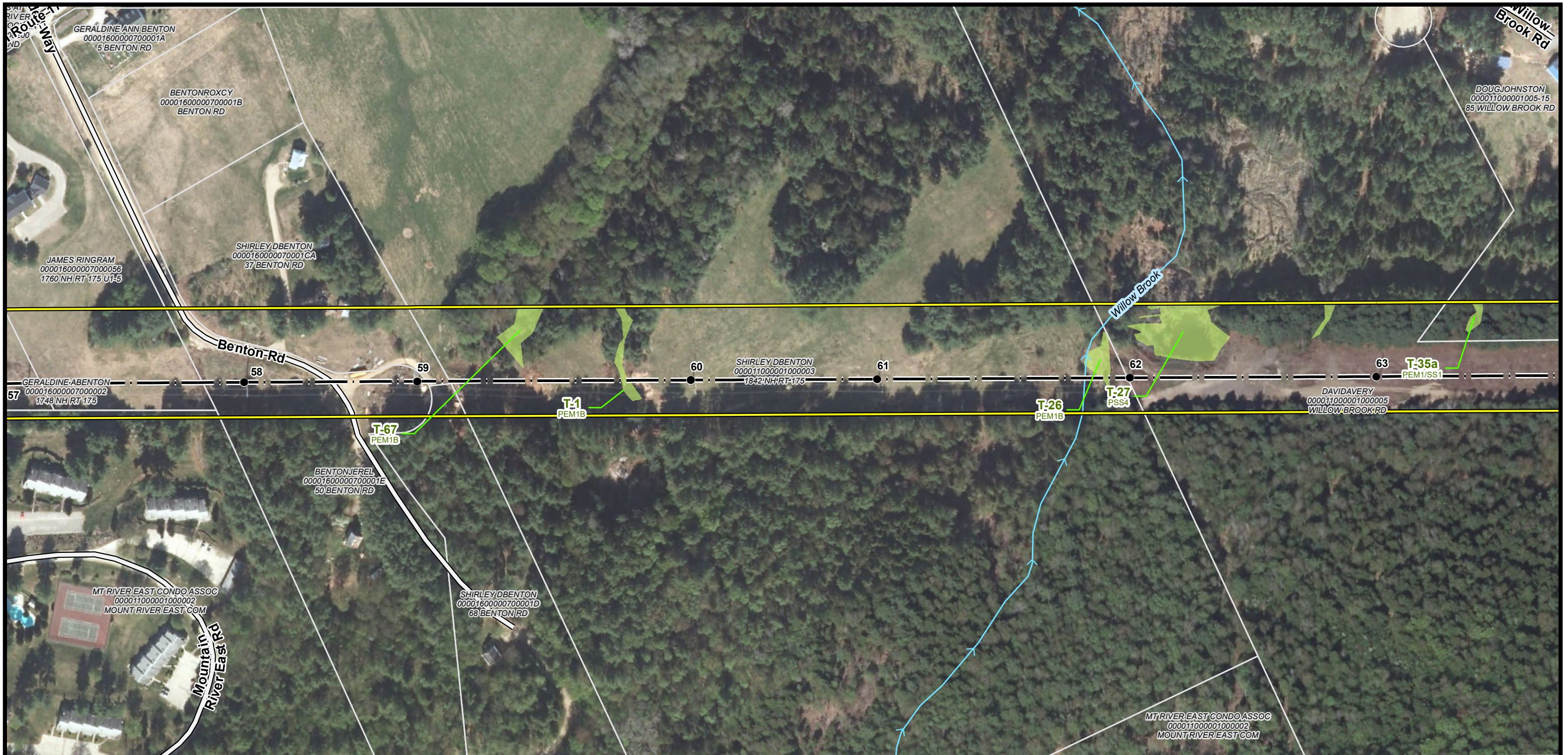
CAMPTON, THORNTON, WOODSTOCK,
LINCOLN, EASTON, SUGAR HILL,
BETHLEHEM, DALTON & WHITEFIELD,
NEW HAMPSHIRE
PAGE 8 OF 88

Project No.: 04.00190507.59

EVERSOURCE ENERGY

GZA GeoEnvironmental, Inc.
Engineers and Scientists
www.gza.com

1 inch = 200 feet



← Campton Current Town: Thornton Whitefield →

<ul style="list-style-type: none"> ● EXISTING STRUCTURE — TRANSMISSION LINE — APPROXIMATE ROW → NHD FLOWLINE — RAILROAD — DOT ROADS □ PARCEL BOUNDARY □ EVERSOURCE OWNED PARCEL □ STATE OWNED PARCEL □ RARE SPECIES □ PEATLAND HABITAT 	<ul style="list-style-type: none"> □ DESIGNATED RIVER QUARTER MILE BUFFER □ FLOODPLAIN WETLAND □ ADJACENT TO A T3+ WATERCOURSE □ WETLAND □ TOWN BOUNDARY 	<p>NOTES:</p> <ol style="list-style-type: none"> 1. AERIAL IMAGERY WAS OBTAINED FROM NH GRANIT CLEARINGHOUSE AND IS DATED 2015. 2. EXISTING STRUCTURE, TRANSMISSION LINE, RARE SPECIES AND WETLAND DATA WERE PROVIDED BY EVERSOURCE ENERGY. 3. DATA LAYERS INCLUDING "NHDOT ROAD", "NHD FLOWLINE", "TOWN BOUNDARY", AND "PARCEL BOUNDARY" WERE OBTAINED FROM NH GRANIT CLEARINGHOUSE. 4. APPROXIMATE ROW WAS GENERATED USING MILESHEETS PROVIDED BY EVERSOURCE ENERGY. 5. PEATLAND HABITAT WAS MAPPED USING THE WILDLIFE ACTION PLAN DATA LAYER OBTAINED FROM NH GRANIT CLEARINGHOUSE. 6. FLOODPLAIN WETLANDS ADJACENT TO T3+ STREAMS WERE IDENTIFIED USING THE NHDES WETLAND PERMIT PLANNING TOOL.
---	---	---

0 100 200 400
Feet

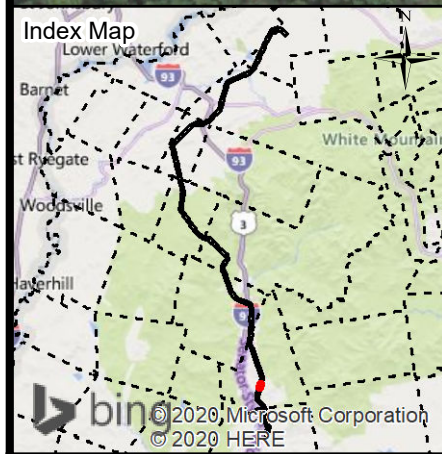
X178 TRANSMISSION LINE

AERIAL OVERVIEW PLANS
FEBRUARY 28, 2020

CAMPTON, THORNTON, WOODSTOCK,
LINCOLN, EASTON, SUGAR HILL,
BETHLEHEM, DALTON & WHITEFIELD,
NEW HAMPSHIRE
PAGE 9 OF 88

1 inch = 200 feet

GZA GeoEnvironmental, Inc.
Engineers and Scientists
www.gza.com



← **Campton** **Current Town: Thornton** **Whitefield** →

- EXISTING STRUCTURE
- TRANSMISSION LINE
- APPROXIMATE ROW
- NHD FLOWLINE
- RAILROAD
- DOT ROADS
- PARCEL BOUNDARY
- EVERSOURCE OWNED PARCEL
- STATE OWNED PARCEL
- RARE SPECIES
- PEATLAND HABITAT
- DESIGNATED RIVER QUARTER MILE BUFFER
- FLOODPLAIN WETLAND ADJACENT TO A T3+ WATERCOURSE
- WETLAND
- TOWN BOUNDARY

NOTES:

1. AERIAL IMAGERY WAS OBTAINED FROM NH GRANIT CLEARINGHOUSE AND IS DATED 2015.
2. EXISTING STRUCTURE, TRANSMISSION LINE, RARE SPECIES AND WETLAND DATA WERE PROVIDED BY EVERSOURCE ENERGY.
3. DATA LAYERS INCLUDING "NHDOT ROAD", "NHD FLOWLINE", "TOWN BOUNDARY", AND "PARCEL BOUNDARY" WERE OBTAINED FROM NH GRANIT CLEARINGHOUSE.
4. APPROXIMATE ROW WAS GENERATED USING MILESHEETS PROVIDED BY EVERSOURCE ENERGY.
5. PEATLAND HABITAT WAS MAPPED USING THE WILDLIFE ACTION PLAN DATA LAYER OBTAINED FROM NH GRANIT CLEARINGHOUSE.
6. FLOODPLAIN WETLANDS ADJACENT TO T3+ STREAMS WERE IDENTIFIED USING THE NHDES WETLAND PERMIT PLANNING TOOL.

0 100 200 400 Feet

X178 TRANSMISSION LINE

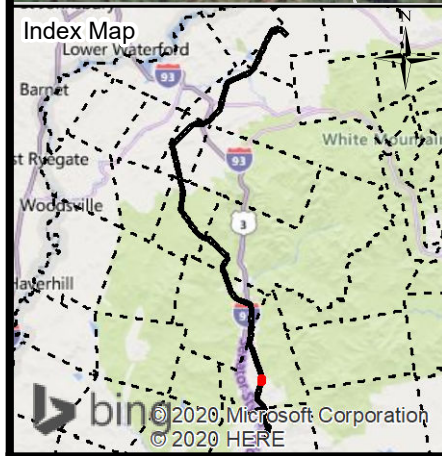
AERIAL OVERVIEW PLANS
FEBRUARY 28, 2020

CAMPTON, THORNTON, WOODSTOCK,
LINCOLN, EASTON, SUGAR HILL,
BETHLEHEM, DALTON & WHITEFIELD,
NEW HAMPSHIRE
PAGE 10 OF 88

Project No.: 04.00190507.59 1 inch = 200 feet

EVERSOURCE ENERGY

GZA GeoEnvironmental, Inc.
Engineers and Scientists
www.gza.com



← **Campton** **Current Town: Thornton** **Whitefield** →

- EXISTING STRUCTURE
- TRANSMISSION LINE
- APPROXIMATE ROW
- NHD FLOWLINE
- RAILROAD
- DOT ROADS
- PARCEL BOUNDARY
- EVERSOURCE OWNED PARCEL
- STATE OWNED PARCEL
- RARE SPECIES
- PEATLAND HABITAT
- DESIGNATED RIVER QUARTER MILE BUFFER
- FLOODPLAIN WETLAND
- ADJACENT TO A T3+ WATERCOURSE
- WETLAND
- TOWN BOUNDARY

NOTES:

1. AERIAL IMAGERY WAS OBTAINED FROM NH GRANIT CLEARINGHOUSE AND IS DATED 2015.
2. EXISTING STRUCTURE, TRANSMISSION LINE, RARE SPECIES AND WETLAND DATA WERE PROVIDED BY EVERSOURCE ENERGY.
3. DATA LAYERS INCLUDING "NHDOT ROAD", "NHD FLOWLINE", "TOWN BOUNDARY", AND "PARCEL BOUNDARY" WERE OBTAINED FROM NH GRANIT CLEARINGHOUSE.
4. APPROXIMATE ROW WAS GENERATED USING MILESHEETS PROVIDED BY EVERSOURCE ENERGY.
5. PEATLAND HABITAT WAS MAPPED USING THE WILDLIFE ACTION PLAN DATA LAYER OBTAINED FROM NH GRANIT CLEARINGHOUSE.
6. FLOODPLAIN WETLANDS ADJACENT TO T3+ STREAMS WERE IDENTIFIED USING THE NHDES WETLAND PERMIT PLANNING TOOL.

0 100 200 400
Feet

X178 TRANSMISSION LINE

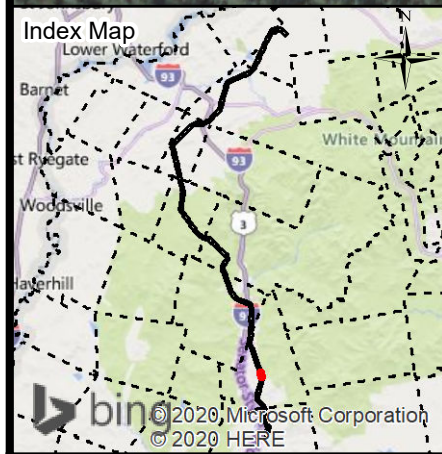
AERIAL OVERVIEW PLANS
FEBRUARY 28, 2020

CAMPTON, THORNTON, WOODSTOCK,
LINCOLN, EASTON, SUGAR HILL,
BETHLEHEM, DALTON & WHITEFIELD,
NEW HAMPSHIRE
PAGE 11 OF 88

Project No.: 04.00190507.59 1 inch = 200 feet

EVERSOURCE
ENERGY

GZA GeoEnvironmental, Inc.
Engineers and Scientists
www.gza.com



← **Campton** **Current Town: Thornton** **Whitefield** →

- EXISTING STRUCTURE
- TRANSMISSION LINE
- APPROXIMATE ROW
- NHD FLOWLINE
- RAILROAD
- DOT ROADS
- PARCEL BOUNDARY
- EVERSOURCE OWNED PARCEL
- STATE OWNED PARCEL
- RARE SPECIES
- PEATLAND HABITAT
- DESIGNATED RIVER QUARTER MILE BUFFER
- FLOODPLAIN WETLAND
- ADJACENT TO A T3+ WATERCOURSE
- WETLAND
- TOWN BOUNDARY

NOTES:

1. AERIAL IMAGERY WAS OBTAINED FROM NH GRANIT CLEARINGHOUSE AND IS DATED 2015.
2. EXISTING STRUCTURE, TRANSMISSION LINE, RARE SPECIES AND WETLAND DATA WERE PROVIDED BY EVERSOURCE ENERGY.
3. DATA LAYERS INCLUDING "NHDOT ROAD", "NHD FLOWLINE", "TOWN BOUNDARY", AND "PARCEL BOUNDARY" WERE OBTAINED FROM NH GRANIT CLEARINGHOUSE.
4. APPROXIMATE ROW WAS GENERATED USING MILESHEETS PROVIDED BY EVERSOURCE ENERGY.
5. PEATLAND HABITAT WAS MAPPED USING THE WILDLIFE ACTION PLAN DATA LAYER OBTAINED FROM NH GRANITE CLEARINGHOUSE.
6. FLOODPLAIN WETLANDS ADJACENT TO T3+ STREAMS WERE IDENTIFIED USING THE NHDES WETLAND PERMIT PLANNING TOOL.

0 100 200 400
Feet

X178 TRANSMISSION LINE

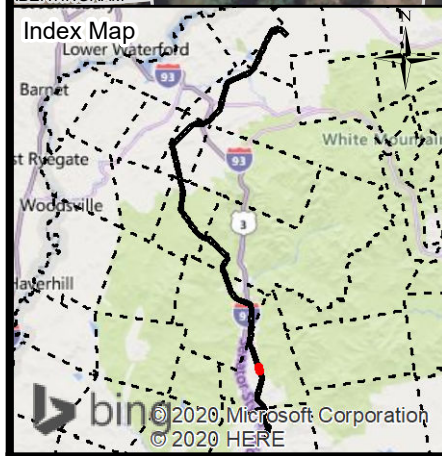
AERIAL OVERVIEW PLANS
FEBRUARY 28, 2020

CAMPTON, THORNTON, WOODSTOCK,
LINCOLN, EASTON, SUGAR HILL,
BETHLEHEM, DALTON & WHITEFIELD,
NEW HAMPSHIRE
PAGE 12 OF 88

Project No.: 04.00190507.59 1 inch = 200 feet

EVERSOURCE ENERGY

GZA GeoEnvironmental, Inc.
Engineers and Scientists
www.gza.com



← **Campton** **Current Town: Thornton** **Whitefield** →

● EXISTING STRUCTURE	▭ DESIGNATED RIVER QUARTER MILE BUFFER
— TRANSMISSION LINE	▭ FLOODPLAIN WETLAND
— APPROXIMATE ROW	▭ ADJACENT TO A T3+ WATERCOURSE
→ NHD FLOWLINE	▭ WETLAND
— RAILROAD	▭ TOWN BOUNDARY
— DOT ROADS	
▭ PARCEL BOUNDARY	
▭ EVERSOURCE OWNED PARCEL	
▭ STATE OWNED PARCEL	
▭ RARE SPECIES	
▭ PEATLAND HABITAT	

NOTES:
 1. AERIAL IMAGERY WAS OBTAINED FROM NH GRANIT CLEARINGHOUSE AND IS DATED 2015.
 2. EXISTING STRUCTURE, TRANSMISSION LINE, RARE SPECIES AND WETLAND DATA WERE PROVIDED BY EVERSOURCE ENERGY.
 3. DATA LAYERS INCLUDING "NHDOT ROAD", "NHD FLOWLINE", "TOWN BOUNDARY", AND "PARCEL BOUNDARY" WERE OBTAINED FROM NH GRANIT CLEARINGHOUSE.
 4. APPROXIMATE ROW WAS GENERATED USING MILESHEETS PROVIDED BY EVERSOURCE ENERGY.
 5. PEATLAND HABITAT WAS MAPPED USING THE WILDLIFE ACTION PLAN DATA LAYER OBTAINED FROM NH GRANIT CLEARINGHOUSE.
 6. FLOODPLAIN WETLANDS ADJACENT TO T3+ STREAMS WERE IDENTIFIED USING THE NHDES WETLAND PERMIT PLANNING TOOL.

0 100 200 400
 Feet

X178 TRANSMISSION LINE

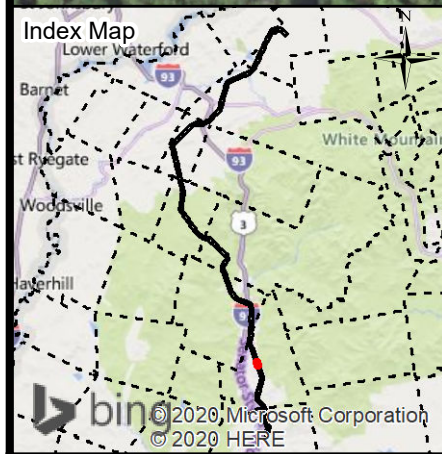
AERIAL OVERVIEW PLANS
 FEBRUARY 28, 2020

CAMPTON, THORNTON, WOODSTOCK,
 LINCOLN, EASTON, SUGAR HILL,
 BETHLEHEM, DALTON & WHITEFIELD,
 NEW HAMPSHIRE
 PAGE 13 OF 88

Project No.: 04.00190507.59 1 inch = 200 feet

EVSOURCE
 ENERGY

GZA GeoEnvironmental, Inc.
 Engineers and Scientists
 www.gza.com



← **Campton** **Current Town: Thornton** **Whitefield** →

- EXISTING STRUCTURE
- TRANSMISSION LINE
- APPROXIMATE ROW
- NHD FLOWLINE
- RAILROAD
- DOT ROADS
- PARCEL BOUNDARY
- EVERSOURCE OWNED PARCEL
- STATE OWNED PARCEL
- RARE SPECIES
- PEATLAND HABITAT
- DESIGNATED RIVER QUARTER MILE BUFFER
- FLOODPLAIN WETLAND
- ADJACENT TO A T3+ WATERCOURSE
- WETLAND
- TOWN BOUNDARY

NOTES:

1. AERIAL IMAGERY WAS OBTAINED FROM NH GRANIT CLEARINGHOUSE AND IS DATED 2015.
2. EXISTING STRUCTURE, TRANSMISSION LINE, RARE SPECIES AND WETLAND DATA WERE PROVIDED BY EVERSOURCE ENERGY.
3. DATA LAYERS INCLUDING "NHDOT ROAD", "NHD FLOWLINE", "TOWN BOUNDARY", AND "PARCEL BOUNDARY" WERE OBTAINED FROM NH GRANIT CLEARINGHOUSE.
4. APPROXIMATE ROW WAS GENERATED USING MILESHEETS PROVIDED BY EVERSOURCE ENERGY.
5. PEATLAND HABITAT WAS MAPPED USING THE WILDLIFE ACTION PLAN DATA LAYER OBTAINED FROM NH GRANIT CLEARINGHOUSE.
6. FLOODPLAIN WETLANDS ADJACENT TO T3+ STREAMS WERE IDENTIFIED USING THE NHDES WETLAND PERMIT PLANNING TOOL.

0 100 200 400
Feet

X178 TRANSMISSION LINE

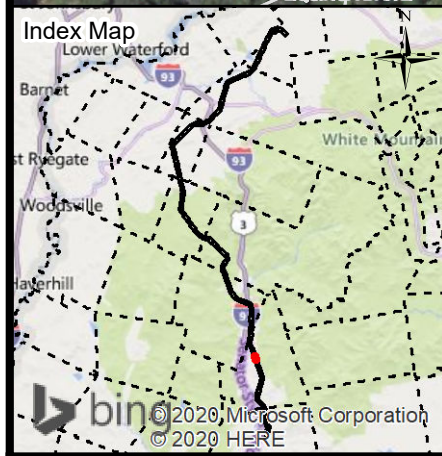
AERIAL OVERVIEW PLANS
FEBRUARY 28, 2020

CAMPTON, THORNTON, WOODSTOCK,
LINCOLN, EASTON, SUGAR HILL,
BETHLEHEM, DALTON & WHITEFIELD,
NEW HAMPSHIRE
PAGE 14 OF 88

Project No.: 04.00190507.59 1 inch = 200 feet

EVERSOURCE ENERGY

GZA GeoEnvironmental, Inc.
Engineers and Scientists
www.gza.com



← Campton Current Town: Thornton Whitefield →

<ul style="list-style-type: none"> ● EXISTING STRUCTURE — TRANSMISSION LINE — APPROXIMATE ROW → NHD FLOWLINE — RAILROAD — DOT ROADS □ PARCEL BOUNDARY □ EVERSOURCE OWNED PARCEL □ STATE OWNED PARCEL □ RARE SPECIES □ PEATLAND HABITAT 	<ul style="list-style-type: none"> □ DESIGNATED RIVER QUARTER MILE BUFFER □ FLOODPLAIN WETLAND □ ADJACENT TO A T3+ WATERCOURSE □ WETLAND □ TOWN BOUNDARY 	<p>NOTES:</p> <ol style="list-style-type: none"> 1. AERIAL IMAGERY WAS OBTAINED FROM NH GRANIT CLEARINGHOUSE AND IS DATED 2015. 2. EXISTING STRUCTURE, TRANSMISSION LINE, RARE SPECIES AND WETLAND DATA WERE PROVIDED BY EVERSOURCE ENERGY. 3. DATA LAYERS INCLUDING "NHDOT ROAD", "NHD FLOWLINE", "TOWN BOUNDARY", AND "PARCEL BOUNDARY" WERE OBTAINED FROM NH GRANIT CLEARINGHOUSE. 4. APPROXIMATE ROW WAS GENERATED USING MILESHEETS PROVIDED BY EVERSOURCE ENERGY. 5. PEATLAND HABITAT WAS MAPPED USING THE WILDLIFE ACTION PLAN DATA LAYER OBTAINED FROM NH GRANIT CLEARINGHOUSE. 6. FLOODPLAIN WETLANDS ADJACENT TO T3+ STREAMS WERE IDENTIFIED USING THE NHDES WETLAND PERMIT PLANNING TOOL.
---	---	---

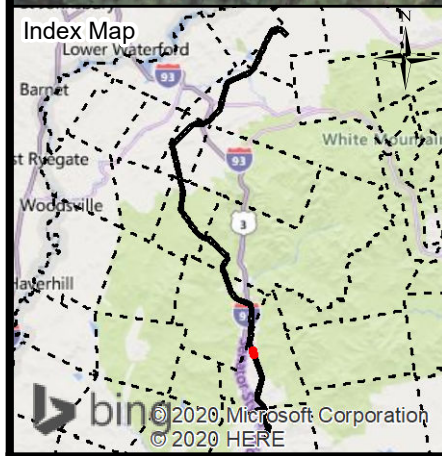
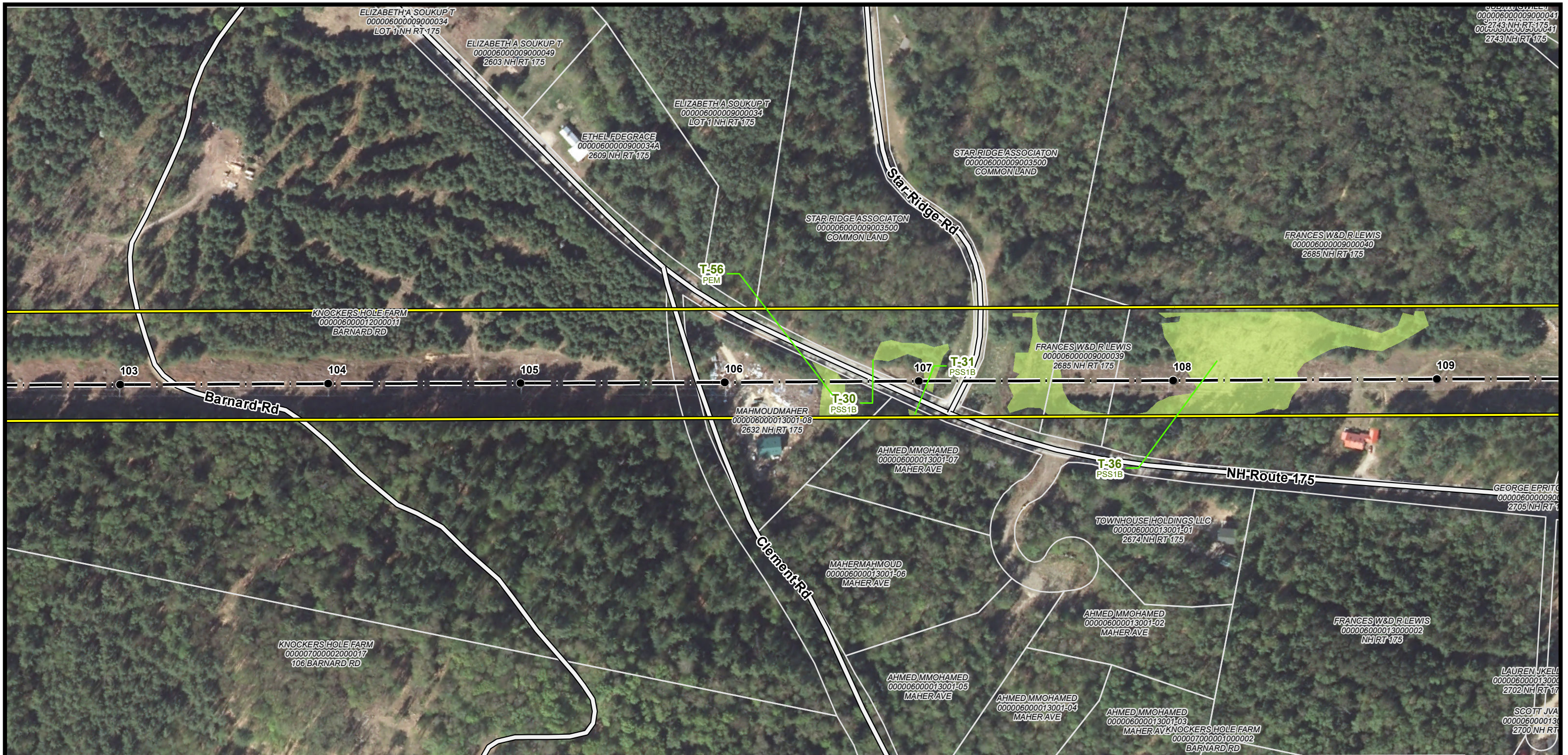
X178 TRANSMISSION LINE

AERIAL OVERVIEW PLANS
FEBRUARY 28, 2020

CAMPTON, THORNTON, WOODSTOCK,
LINCOLN, EASTON, SUGAR HILL,
BETHLEHEM, DALTON & WHITEFIELD,
NEW HAMPSHIRE
PAGE 15 OF 88

Project No.: 04.00190507.59

GTA GeoEnvironmental, Inc.
Engineers and Scientists
www.gza.com



← **Campton** **Current Town: Thornton** **Whitefield** →

- EXISTING STRUCTURE
- TRANSMISSION LINE
- APPROXIMATE ROW
- NHD FLOWLINE
- RAILROAD
- DOT ROADS
- PARCEL BOUNDARY
- EVERSOURCE OWNED PARCEL
- STATE OWNED PARCEL
- RARE SPECIES
- PEATLAND HABITAT
- DESIGNATED RIVER QUARTER MILE BUFFER
- FLOODPLAIN WETLAND
- ADJACENT TO A T3+ WATERCOURSE
- WETLAND
- TOWN BOUNDARY

NOTES:

1. AERIAL IMAGERY WAS OBTAINED FROM NH GRANIT CLEARINGHOUSE AND IS DATED 2015.
2. EXISTING STRUCTURE, TRANSMISSION LINE, RARE SPECIES AND WETLAND DATA WERE PROVIDED BY EVERSOURCE ENERGY.
3. DATA LAYERS INCLUDING "NHDOT ROAD", "NHD FLOWLINE", "TOWN BOUNDARY", AND "PARCEL BOUNDARY" WERE OBTAINED FROM NH GRANIT CLEARINGHOUSE.
4. APPROXIMATE ROW WAS GENERATED USING MILESHEETS PROVIDED BY EVERSOURCE ENERGY.
5. PEATLAND HABITAT WAS MAPPED USING THE WILDLIFE ACTION PLAN DATA LAYER OBTAINED FROM NH GRANIT CLEARINGHOUSE.
6. FLOODPLAIN WETLANDS ADJACENT TO T3+ STREAMS WERE IDENTIFIED USING THE NHDES WETLAND PERMIT PLANNING TOOL.

0 100 200 400
Feet

X178 TRANSMISSION LINE

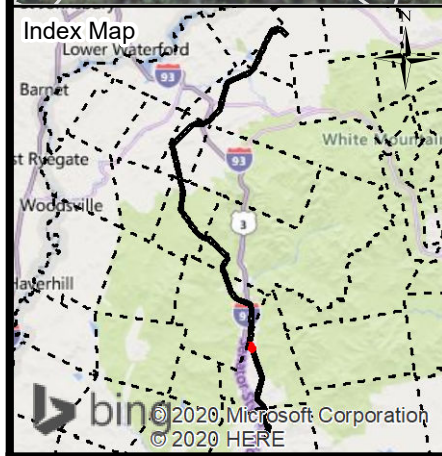
AERIAL OVERVIEW PLANS
FEBRUARY 28, 2020

CAMPTON, THORNTON, WOODSTOCK,
LINCOLN, EASTON, SUGAR HILL,
BETHLEHEM, DALTON & WHITEFIELD,
NEW HAMPSHIRE
PAGE 16 OF 88

Project No.: 04.00190507.59 1 inch = 200 feet

EVSOURCE ENERGY

GZA GeoEnvironmental, Inc.
Engineers and Scientists
www.gza.com




← **Campton** **Current Town: Thornton** **Whitefield** →

- EXISTING STRUCTURE
- TRANSMISSION LINE
- APPROXIMATE ROW
- NHD FLOWLINE
- RAILROAD
- DOT ROADS
- PARCEL BOUNDARY
- EVERSOURCE OWNED PARCEL
- STATE OWNED PARCEL
- RARE SPECIES
- PEATLAND HABITAT
- DESIGNATED RIVER QUARTER MILE BUFFER
- FLOODPLAIN WETLAND ADJACENT TO A T3+ WATERCOURSE
- WETLAND
- TOWN BOUNDARY

NOTES:

1. AERIAL IMAGERY WAS OBTAINED FROM NH GRANIT CLEARINGHOUSE AND IS DATED 2015.
2. EXISTING STRUCTURE, TRANSMISSION LINE, RARE SPECIES AND WETLAND DATA WERE PROVIDED BY EVERSOURCE ENERGY.
3. DATA LAYERS INCLUDING "NHDOT ROAD", "NHD FLOWLINE", "TOWN BOUNDARY", AND "PARCEL BOUNDARY" WERE OBTAINED FROM NH GRANIT CLEARINGHOUSE.
4. APPROXIMATE ROW WAS GENERATED USING MILESHEETS PROVIDED BY EVERSOURCE ENERGY.
5. PEATLAND HABITAT WAS MAPPED USING THE WILDLIFE ACTION PLAN DATA LAYER OBTAINED FROM NH GRANIT CLEARINGHOUSE.
6. FLOODPLAIN WETLANDS ADJACENT TO T3+ STREAMS WERE IDENTIFIED USING THE NHDES WETLAND PERMIT PLANNING TOOL.



X178 TRANSMISSION LINE

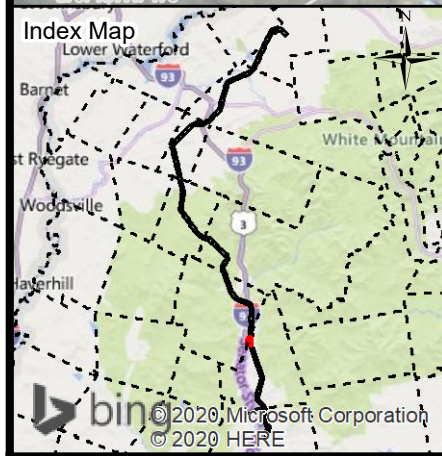
AERIAL OVERVIEW PLANS
FEBRUARY 28, 2020

CAMPTON, THORNTON, WOODSTOCK,
LINCOLN, EASTON, SUGAR HILL,
BETHLEHEM, DALTON & WHITEFIELD,
NEW HAMPSHIRE
PAGE 17 OF 88

Project No.: 04.00190507.59 1 inch = 200 feet

EVERSOURCE ENERGY

GZA GeoEnvironmental, Inc.
Engineers and Scientists
www.gza.com



← **Campton** **Current Town: Thornton/Woodstock** **Whitefield** →

- EXISTING STRUCTURE
- TRANSMISSION LINE
- APPROXIMATE ROW
- NHD FLOWLINE
- RAILROAD
- DOT ROADS
- PARCEL BOUNDARY
- EVERSOURCE OWNED PARCEL
- STATE OWNED PARCEL
- RARE SPECIES
- PEATLAND HABITAT
- DESIGNATED RIVER QUARTER MILE BUFFER
- FLOODPLAIN WETLAND ADJACENT TO A T3+ WATERCOURSE
- WETLAND
- TOWN BOUNDARY

NOTES:

1. AERIAL IMAGERY WAS OBTAINED FROM NH GRANIT CLEARINGHOUSE AND IS DATED 2015.
2. EXISTING STRUCTURE, TRANSMISSION LINE, RARE SPECIES AND WETLAND DATA WERE PROVIDED BY EVERSOURCE ENERGY.
3. DATA LAYERS INCLUDING "NHDOT ROAD", "NHD FLOWLINE", "TOWN BOUNDARY", AND "PARCEL BOUNDARY" WERE OBTAINED FROM NH GRANIT CLEARINGHOUSE.
4. APPROXIMATE ROW WAS GENERATED USING MILESHEETS PROVIDED BY EVERSOURCE ENERGY.
5. PEATLAND HABITAT WAS MAPPED USING THE WILDLIFE ACTION PLAN DATA LAYER OBTAINED FROM NH GRANIT CLEARINGHOUSE.
6. FLOODPLAIN WETLANDS ADJACENT TO T3+ STREAMS WERE IDENTIFIED USING THE NHDES WETLAND PERMIT PLANNING TOOL.

0 100 200 400
Feet

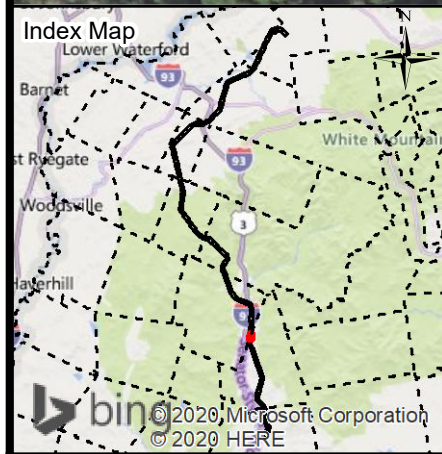
X178 TRANSMISSION LINE

AERIAL OVERVIEW PLANS
FEBRUARY 28, 2020

CAMPTON, THORNTON, WOODSTOCK,
LINCOLN, EASTON, SUGAR HILL,
BETHLEHEM, DALTON & WHITEFIELD,
NEW HAMPSHIRE
PAGE 18 OF 88

1 inch = 200 feet

GTA GeoEnvironmental, Inc.
Engineers and Scientists
www.gza.com




← **Campton** **Current Town: Thornton/Woodstock** **Whitefield** →

- EXISTING STRUCTURE
- TRANSMISSION LINE
- APPROXIMATE ROW
- NHD FLOWLINE
- RAILROAD
- DOT ROADS
- PARCEL BOUNDARY
- EVERSOURCE OWNED PARCEL
- STATE OWNED PARCEL
- RARE SPECIES
- PEATLAND HABITAT
- DESIGNATED RIVER QUARTER MILE BUFFER
- FLOODPLAIN WETLAND
- ADJACENT TO A T3+ WATERCOURSE
- WETLAND
- TOWN BOUNDARY

NOTES:

1. AERIAL IMAGERY WAS OBTAINED FROM NH GRANIT CLEARINGHOUSE AND IS DATED 2015.
2. EXISTING STRUCTURE, TRANSMISSION LINE, RARE SPECIES AND WETLAND DATA WERE PROVIDED BY EVERSOURCE ENERGY.
3. DATA LAYERS INCLUDING "NHDOT ROAD", "NHD FLOWLINE", "TOWN BOUNDARY", AND "PARCEL BOUNDARY" WERE OBTAINED FROM NH GRANIT CLEARINGHOUSE.
4. APPROXIMATE ROW WAS GENERATED USING MILESHEETS PROVIDED BY EVERSOURCE ENERGY.
5. PEATLAND HABITAT WAS MAPPED USING THE WILDLIFE ACTION PLAN DATA LAYER OBTAINED FROM NH GRANITE CLEARINGHOUSE.
6. FLOODPLAIN WETLANDS ADJACENT TO T3+ STREAMS WERE IDENTIFIED USING THE NHDES WETLAND PERMIT PLANNING TOOL.



X178 TRANSMISSION LINE

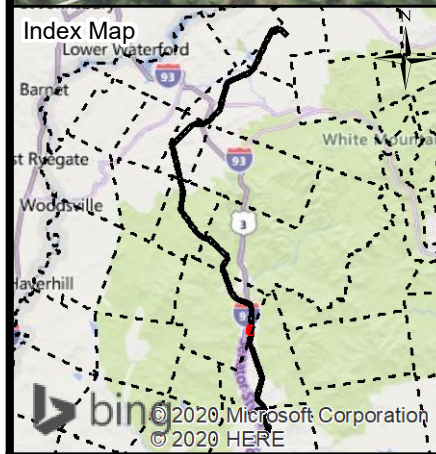
AERIAL OVERVIEW PLANS
FEBRUARY 28, 2020

CAMPTON, THORNTON, WOODSTOCK,
LINCOLN, EASTON, SUGAR HILL,
BETHLEHEM, DALTON & WHITEFIELD,
NEW HAMPSHIRE
PAGE 19 OF 88

Project No.: 04.00190507.59 1 inch = 200 feet

EVERSOURCE ENERGY

GZA GeoEnvironmental, Inc.
Engineers and Scientists
www.gza.com



← **Campton** **Current Town: Woodstock** **Whitefield** →

- EXISTING STRUCTURE
- TRANSMISSION LINE
- APPROXIMATE ROW
- NHD FLOWLINE
- RAILROAD
- DOT ROADS
- PARCEL BOUNDARY
- EVERSOURCE OWNED PARCEL
- STATE OWNED PARCEL
- RARE SPECIES
- PEATLAND HABITAT

- DESIGNATED RIVER QUARTER MILE BUFFER
- FLOODPLAIN WETLAND
- ADJACENT TO A T3+ WATERCOURSE
- WETLAND
- TOWN BOUNDARY

NOTES:

1. AERIAL IMAGERY WAS OBTAINED FROM NH GRANIT CLEARINGHOUSE AND IS DATED 2015.
2. EXISTING STRUCTURE, TRANSMISSION LINE, RARE SPECIES AND WETLAND DATA WERE PROVIDED BY EVERSOURCE ENERGY.
3. DATA LAYERS INCLUDING "NHDOT ROAD", "NHD FLOWLINE", "TOWN BOUNDARY", AND "PARCEL BOUNDARY" WERE OBTAINED FROM NH GRANIT CLEARINGHOUSE.
4. APPROXIMATE ROW WAS GENERATED USING MILESHEETS PROVIDED BY EVERSOURCE ENERGY.
5. PEATLAND HABITAT WAS MAPPED USING THE WILDLIFE ACTION PLAN DATA LAYER OBTAINED FROM NH GRANIT CLEARINGHOUSE.
6. FLOODPLAIN WETLANDS ADJACENT TO T3+ STREAMS WERE IDENTIFIED USING THE NHDES WETLAND PERMIT PLANNING TOOL.

N

0 100 200 400
Feet

X178 TRANSMISSION LINE

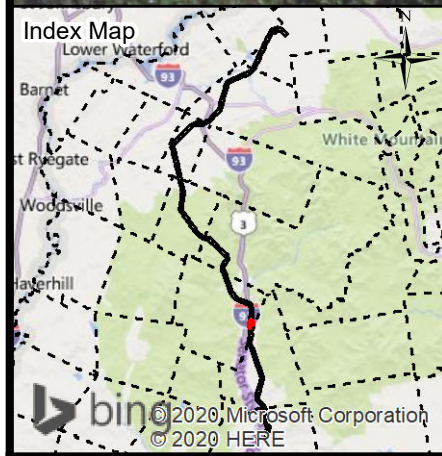
AERIAL OVERVIEW PLANS
FEBRUARY 28, 2020

CAMPTON, THORNTON, WOODSTOCK,
LINCOLN, EASTON, SUGAR HILL,
BETHLEHEM, DALTON & WHITEFIELD,
NEW HAMPSHIRE
PAGE 20 OF 88

Project No.: 04.00190507.59 1 inch = 200 feet

EVERSOURCE
ENERGY

GZA GeoEnvironmental, Inc.
Engineers and Scientists
www.gza.com



← **Campton** **Current Town: Woodstock** **Whitefield** →

- EXISTING STRUCTURE
- TRANSMISSION LINE
- APPROXIMATE ROW
- NHD FLOWLINE
- RAILROAD
- DOT ROADS
- PARCEL BOUNDARY
- EVERSOURCE OWNED PARCEL
- STATE OWNED PARCEL
- RARE SPECIES
- PEATLAND HABITAT

- DESIGNATED RIVER QUARTER MILE BUFFER
- FLOODPLAIN WETLAND ADJACENT TO A T3+ WATERCOURSE
- WETLAND
- TOWN BOUNDARY

NOTES:

1. AERIAL IMAGERY WAS OBTAINED FROM NH GRANIT CLEARINGHOUSE AND IS DATED 2015.
2. EXISTING STRUCTURE, TRANSMISSION LINE, RARE SPECIES AND WETLAND DATA WERE PROVIDED BY EVERSOURCE ENERGY.
3. DATA LAYERS INCLUDING "NHDOT ROAD", "NHD FLOWLINE", "TOWN BOUNDARY", AND "PARCEL BOUNDARY" WERE OBTAINED FROM NH GRANIT CLEARINGHOUSE.
4. APPROXIMATE ROW WAS GENERATED USING MILESHEETS PROVIDED BY EVERSOURCE ENERGY.
5. PEATLAND HABITAT WAS MAPPED USING THE WILDLIFE ACTION PLAN DATA LAYER OBTAINED FROM NH GRANIT CLEARINGHOUSE.
6. FLOODPLAIN WETLANDS ADJACENT TO T3+ STREAMS WERE IDENTIFIED USING THE NHDES WETLAND PERMIT PLANNING TOOL.

0 100 200 400
Feet

X178 TRANSMISSION LINE

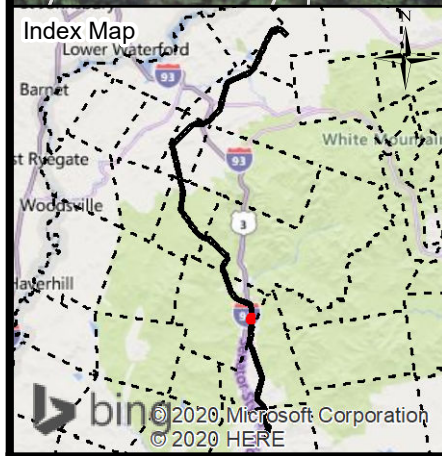
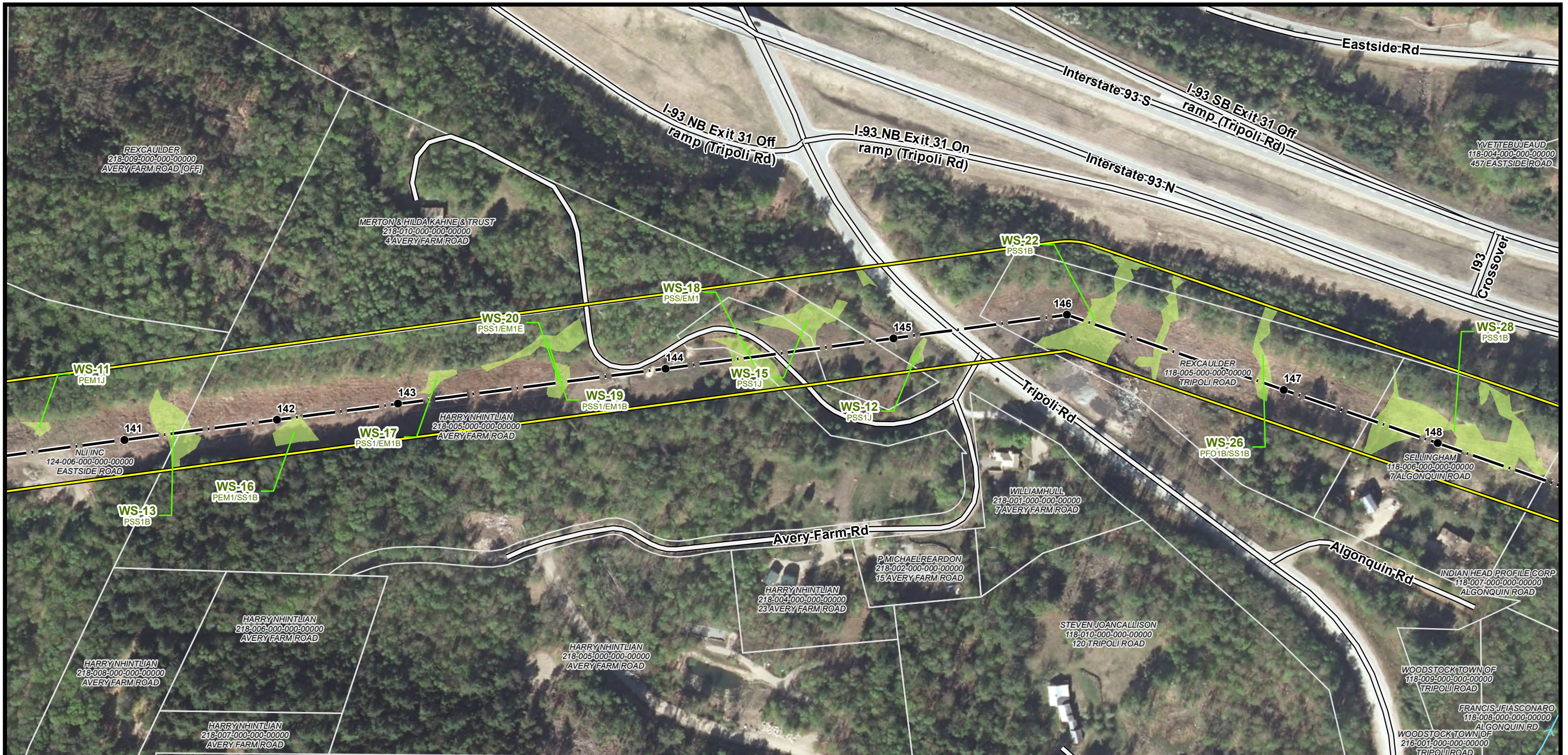
AERIAL OVERVIEW PLANS
FEBRUARY 28, 2020

CAMPTON, THORNTON, WOODSTOCK,
LINCOLN, EASTON, SUGAR HILL,
BETHLEHEM, DALTON & WHITEFIELD,
NEW HAMPSHIRE
PAGE 21 OF 88

Project No.: 04.00190507.59 1 inch = 200 feet

EVERSOURCE ENERGY

GZA GeoEnvironmental, Inc.
Engineers and Scientists
www.gza.com



Current Town: Woodstock

<ul style="list-style-type: none"> ● EXISTING STRUCTURE — TRANSMISSION LINE — APPROXIMATE ROW → NHD FLOWLINE — RAILROAD — DOT ROADS □ PARCEL BOUNDARY □ EVERSOURCE OWNED PARCEL □ STATE OWNED PARCEL □ RARE SPECIES □ PEATLAND HABITAT 	<ul style="list-style-type: none"> □ DESIGNATED RIVER QUARTER MILE BUFFER □ FLOODPLAIN WETLAND ADJACENT TO A T3+ WATERCOURSE □ WETLAND □ TOWN BOUNDARY 	<p>NOTES:</p> <ol style="list-style-type: none"> 1. AERIAL IMAGERY WAS OBTAINED FROM NH GRANIT CLEARINGHOUSE AND IS DATED 2015. 2. EXISTING STRUCTURE, TRANSMISSION LINE, RARE SPECIES AND WETLAND DATA WERE PROVIDED BY EVERSOURCE ENERGY. 3. DATA LAYERS INCLUDING "NHDOT ROAD", "NHD FLOWLINE", "TOWN BOUNDARY", AND "PARCEL BOUNDARY" WERE OBTAINED FROM NH GRANIT CLEARINGHOUSE. 4. APPROXIMATE ROW WAS GENERATED USING MILESHEETS PROVIDED BY EVERSOURCE ENERGY. 5. PEATLAND HABITAT WAS MAPPED USING THE WILDLIFE ACTION PLAN DATA LAYER OBTAINED FROM NH GRANITE CLEARINGHOUSE. 6. FLOODPLAIN WETLANDS ADJACENT TO T3+ STREAMS WERE IDENTIFIED USING THE NHDES WETLAND PERMIT PLANNING TOOL.
---	--	--

0 100 200 400 Feet

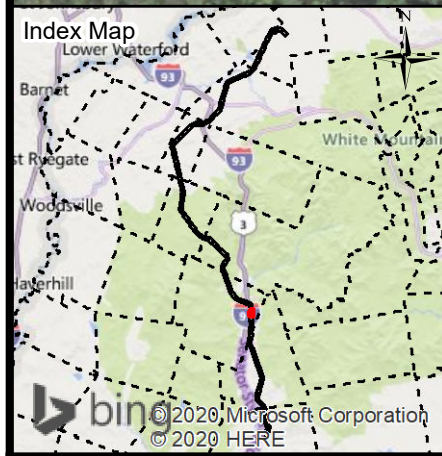
X178 TRANSMISSION LINE

AERIAL OVERVIEW PLANS
FEBRUARY 28, 2020

CAMPTON, THORNTON, WOODSTOCK,
LINCOLN, EASTON, SUGAR HILL,
BETHLEHEM, DALTON & WHITEFIELD,
NEW HAMPSHIRE
PAGE 22 OF 88

Project No.: 04.00190507.59 1 inch = 200 feet

GZA GeoEnvironmental, Inc.
Engineers and Scientists
www.gza.com



← Campton Current Town: Woodstock Whitefield →

<ul style="list-style-type: none"> ● EXISTING STRUCTURE — TRANSMISSION LINE — APPROXIMATE ROW → NHD FLOWLINE — RAILROAD — DOT ROADS □ PARCEL BOUNDARY □ EVERSOURCE OWNED PARCEL □ STATE OWNED PARCEL □ RARE SPECIES □ PEATLAND HABITAT 	<ul style="list-style-type: none"> □ DESIGNATED RIVER QUARTER MILE BUFFER □ FLOODPLAIN WETLAND □ ADJACENT TO A T3+ WATERCOURSE □ WETLAND □ TOWN BOUNDARY 	<p>NOTES:</p> <ol style="list-style-type: none"> 1. AERIAL IMAGERY WAS OBTAINED FROM NH GRANIT CLEARINGHOUSE AND IS DATED 2015. 2. EXISTING STRUCTURE, TRANSMISSION LINE, RARE SPECIES AND WETLAND DATA WERE PROVIDED BY EVERSOURCE ENERGY. 3. DATA LAYERS INCLUDING "NHDOT ROAD", "NHD FLOWLINE", "TOWN BOUNDARY", AND "PARCEL BOUNDARY" WERE OBTAINED FROM NH GRANIT CLEARINGHOUSE. 4. APPROXIMATE ROW WAS GENERATED USING MILESHEETS PROVIDED BY EVERSOURCE ENERGY. 5. PEATLAND HABITAT WAS MAPPED USING THE WILDLIFE ACTION PLAN DATA LAYER OBTAINED FROM NH GRANITE CLEARINGHOUSE. 6. FLOODPLAIN WETLANDS ADJACENT TO T3+ STREAMS WERE IDENTIFIED USING THE NHDES WETLAND PERMIT PLANNING TOOL.
---	---	--

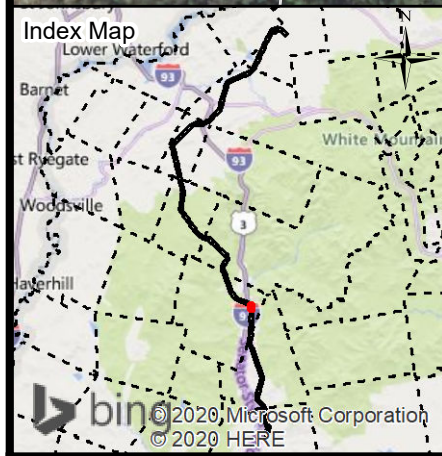
X178 TRANSMISSION LINE

AERIAL OVERVIEW PLANS
FEBRUARY 28, 2020

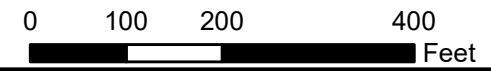
CAMPTON, THORNTON, WOODSTOCK,
LINCOLN, EASTON, SUGAR HILL,
BETHLEHEM, DALTON & WHITEFIELD,
NEW HAMPSHIRE
PAGE 23 OF 88

Project No.: 04.00190507.59

GZA GeoEnvironmental, Inc.
Engineers and Scientists
www.gza.com



← Campton	Current Town: Woodstock	Whitefield →
<ul style="list-style-type: none"> ● EXISTING STRUCTURE — TRANSMISSION LINE — APPROXIMATE ROW → NHD FLOWLINE — RAILROAD — DOT ROADS □ PARCEL BOUNDARY □ EVERSOURCE OWNED PARCEL □ STATE OWNED PARCEL □ RARE SPECIES □ PEATLAND HABITAT 	<ul style="list-style-type: none"> □ DESIGNATED RIVER QUARTER MILE BUFFER □ FLOODPLAIN WETLAND □ ADJACENT TO A T3+ WATERCOURSE □ WETLAND □ TOWN BOUNDARY 	<p>NOTES:</p> <ol style="list-style-type: none"> 1. AERIAL IMAGERY WAS OBTAINED FROM NH GRANIT CLEARINGHOUSE AND IS DATED 2015. 2. EXISTING STRUCTURE, TRANSMISSION LINE, RARE SPECIES AND WETLAND DATA WERE PROVIDED BY EVERSOURCE ENERGY. 3. DATA LAYERS INCLUDING "NHDOT ROAD", "NHD FLOWLINE", "TOWN BOUNDARY", AND "PARCEL BOUNDARY" WERE OBTAINED FROM NH GRANIT CLEARINGHOUSE. 4. APPROXIMATE ROW WAS GENERATED USING MILESHEETS PROVIDED BY EVERSOURCE ENERGY. 5. PEATLAND HABITAT WAS MAPPED USING THE WILDLIFE ACTION PLAN DATA LAYER OBTAINED FROM NH GRANIT CLEARINGHOUSE. 6. FLOODPLAIN WETLANDS ADJACENT TO T3+ STREAMS WERE IDENTIFIED USING THE NHDES WETLAND PERMIT PLANNING TOOL.



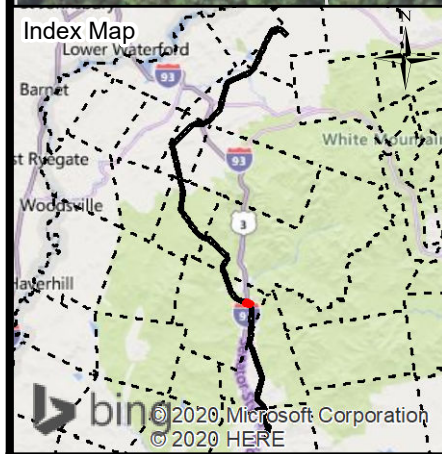
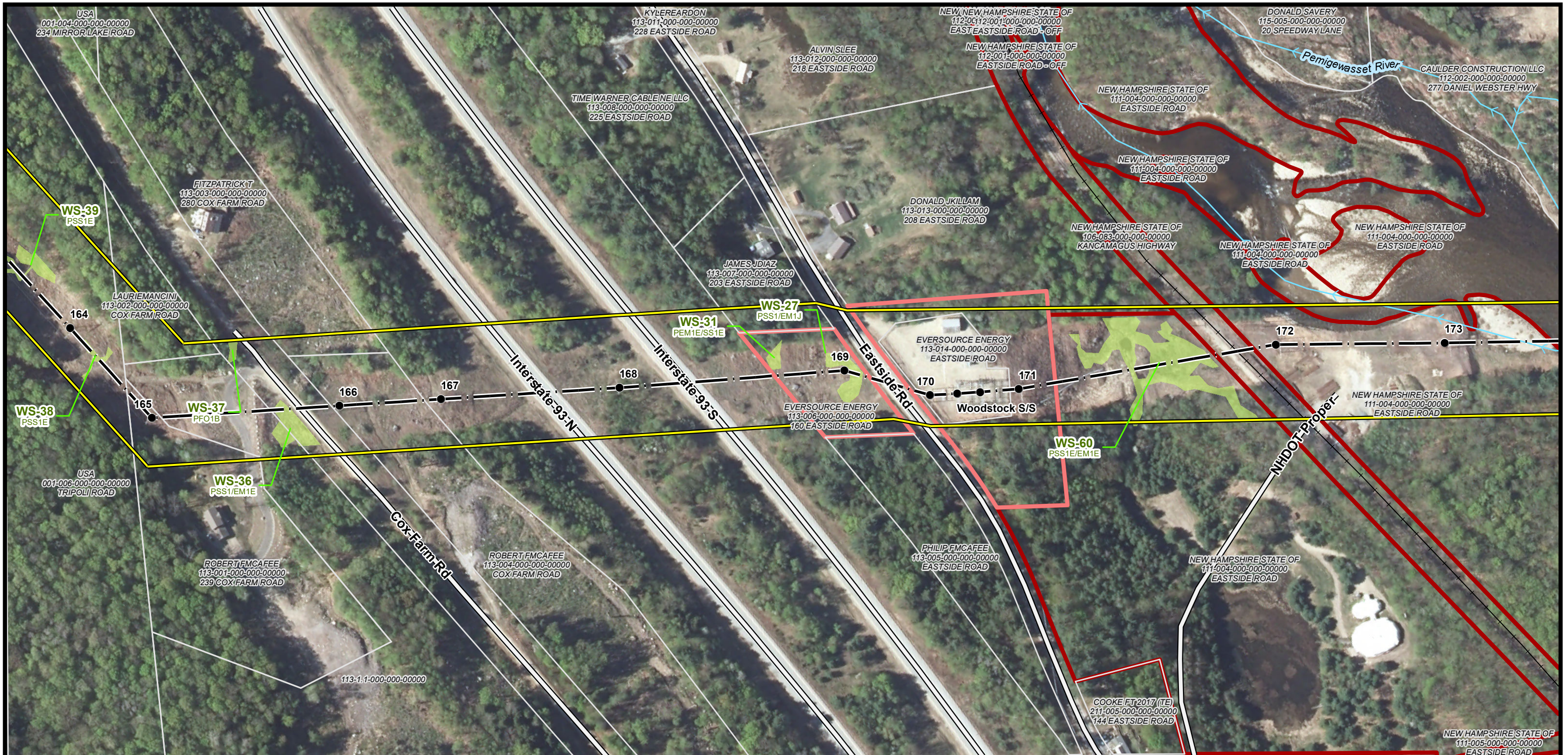
X178 TRANSMISSION LINE

AERIAL OVERVIEW PLANS
FEBRUARY 28, 2020

CAMPTON, THORNTON, WOODSTOCK,
LINCOLN, EASTON, SUGAR HILL,
BETHLEHEM, DALTON & WHITEFIELD,
NEW HAMPSHIRE
PAGE 24 OF 88

Project No.: 04.00190507.59

GZA GeoEnvironmental, Inc.
Engineers and Scientists
www.gza.com



← **Campton** **Current Town: Woodstock** **Whitefield** →

- EXISTING STRUCTURE
- TRANSMISSION LINE
- APPROXIMATE ROW
- NHD FLOWLINE
- RAILROAD
- DOT ROADS
- PARCEL BOUNDARY
- EVERSOURCE OWNED PARCEL
- STATE OWNED PARCEL
- RARE SPECIES
- PEATLAND HABITAT

- DESIGNATED RIVER QUARTER MILE BUFFER
- FLOODPLAIN WETLAND
- ADJACENT TO A T3+ WATERCOURSE
- WETLAND
- TOWN BOUNDARY

NOTES:

1. AERIAL IMAGERY WAS OBTAINED FROM NH GRANIT CLEARINGHOUSE AND IS DATED 2015.
2. EXISTING STRUCTURE, TRANSMISSION LINE, RARE SPECIES AND WETLAND DATA WERE PROVIDED BY EVERSOURCE ENERGY.
3. DATA LAYERS INCLUDING "NHDOT ROAD", "NHD FLOWLINE", "TOWN BOUNDARY", AND "PARCEL BOUNDARY" WERE OBTAINED FROM NH GRANIT CLEARINGHOUSE.
4. APPROXIMATE ROW WAS GENERATED USING MILESHEETS PROVIDED BY EVERSOURCE ENERGY.
5. PEATLAND HABITAT WAS MAPPED USING THE WILDLIFE ACTION PLAN DATA LAYER OBTAINED FROM NH GRANITE CLEARINGHOUSE.
6. FLOODPLAIN WETLANDS ADJACENT TO T3+ STREAMS WERE IDENTIFIED USING THE NHDES WETLAND PERMIT PLANNING TOOL.

N

0 100 200 400
Feet

X178 TRANSMISSION LINE

AERIAL OVERVIEW PLANS
FEBRUARY 28, 2020

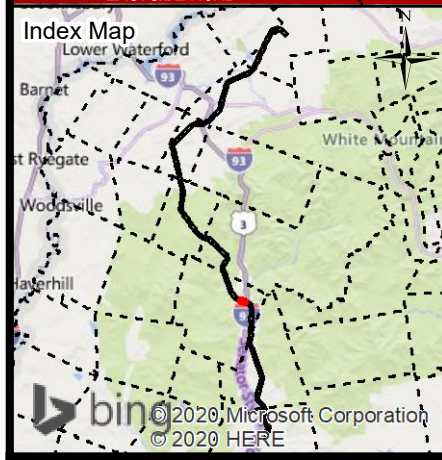
CAMPTON, THORNTON, WOODSTOCK,
LINCOLN, EASTON, SUGAR HILL,
BETHLEHEM, DALTON & WHITEFIELD,
NEW HAMPSHIRE
PAGE 25 OF 88

Project No.: 04.00190507.59

EVERSOURCE
ENERGY

GZA GeoEnvironmental, Inc.
Engineers and Scientists
www.gza.com

1 inch = 200 feet



Campton ← **Current Town: Woodstock** **Whitefield** →

- EXISTING STRUCTURE
- TRANSMISSION LINE
- APPROXIMATE ROW
- ↔ NHD FLOWLINE
- RAILROAD
- DOT ROADS
- PARCEL BOUNDARY
- EVERSOURCE OWNED PARCEL
- STATE OWNED PARCEL
- RARE SPECIES
- PEATLAND HABITAT
- DESIGNATED RIVER QUARTER MILE BUFFER
- FLOODPLAIN WETLAND
- ADJACENT TO A T3+ WATERCOURSE
- WETLAND
- TOWN BOUNDARY

NOTES:

1. AERIAL IMAGERY WAS OBTAINED FROM NH GRANIT CLEARINGHOUSE AND IS DATED 2015.
2. EXISTING STRUCTURE, TRANSMISSION LINE, RARE SPECIES AND WETLAND DATA WERE PROVIDED BY EVERSOURCE ENERGY.
3. DATA LAYERS INCLUDING "NHDOT ROAD", "NHD FLOWLINE", "TOWN BOUNDARY", AND "PARCEL BOUNDARY" WERE OBTAINED FROM NH GRANIT CLEARINGHOUSE.
4. APPROXIMATE ROW WAS GENERATED USING MILESHEETS PROVIDED BY EVERSOURCE ENERGY.
5. PEATLAND HABITAT WAS MAPPED USING THE WILDLIFE ACTION PLAN DATA LAYER OBTAINED FROM NH GRANITE CLEARINGHOUSE.
6. FLOODPLAIN WETLANDS ADJACENT TO T3+ STREAMS WERE IDENTIFIED USING THE NHDES WETLAND PERMIT PLANNING TOOL.

0 100 200 400 Feet

X178 TRANSMISSION LINE

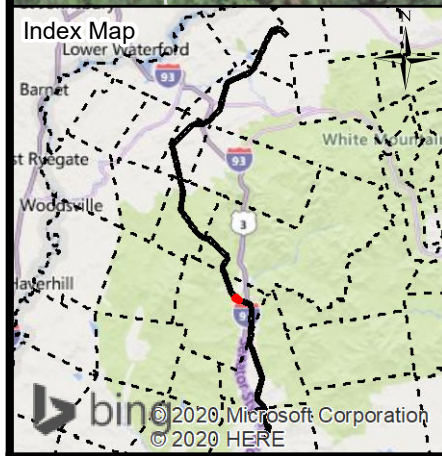
AERIAL OVERVIEW PLANS
FEBRUARY 28, 2020

CAMPTON, THORNTON, WOODSTOCK,
LINCOLN, EASTON, SUGAR HILL,
BETHLEHEM, DALTON & WHITEFIELD,
NEW HAMPSHIRE
PAGE 26 OF 88

Project No.: 04.00190507.59 1 inch = 200 feet

EVERSOURCE ENERGY

GZA GeoEnvironmental, Inc.
Engineers and Scientists
www.gza.com

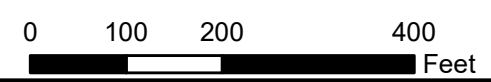


← **Campton** **Current Town: Woodstock** **Whitefield** →

- EXISTING STRUCTURE
- TRANSMISSION LINE
- APPROXIMATE ROW
- NHD FLOWLINE
- RAILROAD
- DOT ROADS
- PARCEL BOUNDARY
- EVERSOURCE OWNED PARCEL
- STATE OWNED PARCEL
- RARE SPECIES
- PEATLAND HABITAT
- DESIGNATED RIVER QUARTER MILE BUFFER
- FLOODPLAIN WETLAND ADJACENT TO A T3+ WATERCOURSE
- WETLAND
- TOWN BOUNDARY

NOTES:

1. AERIAL IMAGERY WAS OBTAINED FROM NH GRANIT CLEARINGHOUSE AND IS DATED 2015.
2. EXISTING STRUCTURE, TRANSMISSION LINE, RARE SPECIES AND WETLAND DATA WERE PROVIDED BY EVERSOURCE ENERGY.
3. DATA LAYERS INCLUDING "NHDOT ROAD", "NHD FLOWLINE", "TOWN BOUNDARY", AND "PARCEL BOUNDARY" WERE OBTAINED FROM NH GRANIT CLEARINGHOUSE.
4. APPROXIMATE ROW WAS GENERATED USING MILESHEETS PROVIDED BY EVERSOURCE ENERGY.
5. PEATLAND HABITAT WAS MAPPED USING THE WILDLIFE ACTION PLAN DATA LAYER OBTAINED FROM NH GRANIT CLEARINGHOUSE.
6. FLOODPLAIN WETLANDS ADJACENT TO T3+ STREAMS WERE IDENTIFIED USING THE NHDES WETLAND PERMIT PLANNING TOOL.



X178 TRANSMISSION LINE

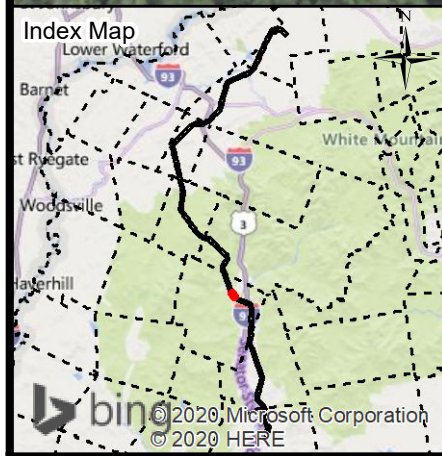
AERIAL OVERVIEW PLANS
FEBRUARY 28, 2020

CAMPTON, THORNTON, WOODSTOCK,
LINCOLN, EASTON, SUGAR HILL,
BETHLEHEM, DALTON & WHITEFIELD,
NEW HAMPSHIRE
PAGE 27 OF 88

Project No.: 04.00190507.59 1 inch = 200 feet

EVSOURCE ENERGY

GZA GeoEnvironmental, Inc.
Engineers and Scientists
www.gza.com



← **Campton** **Current Town: Woodstock** **Whitefield** →

- EXISTING STRUCTURE
- TRANSMISSION LINE
- APPROXIMATE ROW
- NHD FLOWLINE
- RAILROAD
- DOT ROADS
- PARCEL BOUNDARY
- EVERSOURCE OWNED PARCEL
- STATE OWNED PARCEL
- RARE SPECIES
- PEATLAND HABITAT
- DESIGNATED RIVER QUARTER MILE BUFFER
- FLOODPLAIN WETLAND
- ADJACENT TO A T3+ WATERCOURSE
- WETLAND
- TOWN BOUNDARY

NOTES:

1. AERIAL IMAGERY WAS OBTAINED FROM NH GRANIT CLEARINGHOUSE AND IS DATED 2015.
2. EXISTING STRUCTURE, TRANSMISSION LINE, RARE SPECIES AND WETLAND DATA WERE PROVIDED BY EVERSOURCE ENERGY.
3. DATA LAYERS INCLUDING "NHDOT ROAD", "NHD FLOWLINE", "TOWN BOUNDARY", AND "PARCEL BOUNDARY" WERE OBTAINED FROM NH GRANIT CLEARINGHOUSE.
4. APPROXIMATE ROW WAS GENERATED USING MILESHEETS PROVIDED BY EVERSOURCE ENERGY.
5. PEATLAND HABITAT WAS MAPPED USING THE WILDLIFE ACTION PLAN DATA LAYER OBTAINED FROM NH GRANIT CLEARINGHOUSE.
6. FLOODPLAIN WETLANDS ADJACENT TO T3+ STREAMS WERE IDENTIFIED USING THE NHDES WETLAND PERMIT PLANNING TOOL.

0 100 200 400
Feet

X178 TRANSMISSION LINE

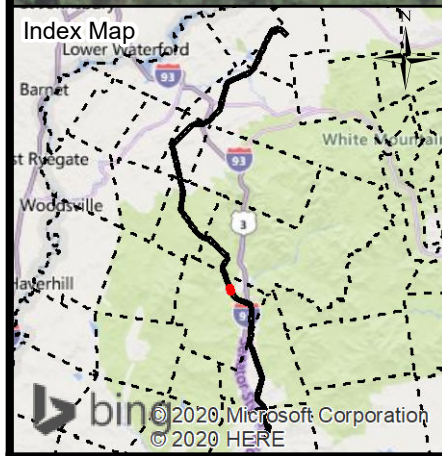
AERIAL OVERVIEW PLANS
FEBRUARY 28, 2020

CAMPTON, THORNTON, WOODSTOCK,
LINCOLN, EASTON, SUGAR HILL,
BETHLEHEM, DALTON & WHITEFIELD,
NEW HAMPSHIRE
PAGE 28 OF 88

Project No.: 04.00190507.59 1 inch = 200 feet

EVERSOURCE
ENERGY

GZA GeoEnvironmental, Inc.
Engineers and Scientists
www.gza.com



← Campton Current Town: Woodstock Whitefield →

- EXISTING STRUCTURE
- TRANSMISSION LINE
- APPROXIMATE ROW
- NHD FLOWLINE
- RAILROAD
- DOT ROADS
- PARCEL BOUNDARY
- EVERSOURCE OWNED PARCEL
- STATE OWNED PARCEL
- RARE SPECIES
- PEATLAND HABITAT
- DESIGNATED RIVER QUARTER MILE BUFFER
- FLOODPLAIN WETLAND ADJACENT TO A T3+ WATERCOURSE
- WETLAND
- TOWN BOUNDARY

NOTES:

1. AERIAL IMAGERY WAS OBTAINED FROM NH GRANITE CLEARINGHOUSE AND IS DATED 2015.
2. EXISTING STRUCTURE, TRANSMISSION LINE, RARE SPECIES AND WETLAND DATA WERE PROVIDED BY EVERSOURCE ENERGY.
3. DATA LAYERS INCLUDING "NHDOT ROAD", "NHD FLOWLINE", "TOWN BOUNDARY", AND "PARCEL BOUNDARY" WERE OBTAINED FROM NH GRANITE CLEARINGHOUSE.
4. APPROXIMATE ROW WAS GENERATED USING MILESHEETS PROVIDED BY EVERSOURCE ENERGY.
5. PEATLAND HABITAT WAS MAPPED USING THE WILDLIFE ACTION PLAN DATA LAYER OBTAINED FROM NH GRANITE CLEARINGHOUSE.
6. FLOODPLAIN WETLANDS ADJACENT TO T3+ STREAMS WERE IDENTIFIED USING THE NHDES WETLAND PERMIT PLANNING TOOL.

0 100 200 400 Feet

X178 TRANSMISSION LINE

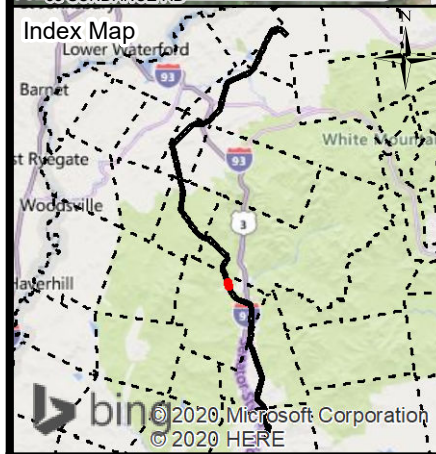
AERIAL OVERVIEW PLANS
FEBRUARY 28, 2020

CAMPTON, THORNTON, WOODSTOCK,
LINCOLN, EASTON, SUGAR HILL,
BETHLEHEM, DALTON & WHITEFIELD,
NEW HAMPSHIRE
PAGE 29 OF 88

Project No.: 04.00190507.59 1 inch = 200 feet

EVERSOURCE ENERGY

GZA GeoEnvironmental, Inc.
Engineers and Scientists
www.gza.com



← **Campton** **Current Town: Woodstock** **Whitefield** →

<ul style="list-style-type: none"> ● EXISTING STRUCTURE — TRANSMISSION LINE — APPROXIMATE ROW → NHD FLOWLINE — RAILROAD — DOT ROADS □ PARCEL BOUNDARY □ EVERSOURCE OWNED PARCEL □ STATE OWNED PARCEL □ RARE SPECIES □ PEATLAND HABITAT 	<ul style="list-style-type: none"> □ DESIGNATED RIVER QUARTER MILE BUFFER □ FLOODPLAIN WETLAND □ ADJACENT TO A T3+ WATERCOURSE □ WETLAND □ TOWN BOUNDARY 	<p>NOTES:</p> <ol style="list-style-type: none"> 1. AERIAL IMAGERY WAS OBTAINED FROM NH GRANIT CLEARINGHOUSE AND IS DATED 2015. 2. EXISTING STRUCTURE, TRANSMISSION LINE, RARE SPECIES AND WETLAND DATA WERE PROVIDED BY EVERSOURCE ENERGY. 3. DATA LAYERS INCLUDING "NHDOT ROAD", "NHD FLOWLINE", "TOWN BOUNDARY", AND "PARCEL BOUNDARY" WERE OBTAINED FROM NH GRANIT CLEARINGHOUSE. 4. APPROXIMATE ROW WAS GENERATED USING MILESHEETS PROVIDED BY EVERSOURCE ENERGY. 5. PEATLAND HABITAT WAS MAPPED USING THE WILDLIFE ACTION PLAN DATA LAYER OBTAINED FROM NH GRANIT CLEARINGHOUSE. 6. FLOODPLAIN WETLANDS ADJACENT TO T3+ STREAMS WERE IDENTIFIED USING THE NHDES WETLAND PERMIT PLANNING TOOL.
---	---	---

0 100 200 400
Feet

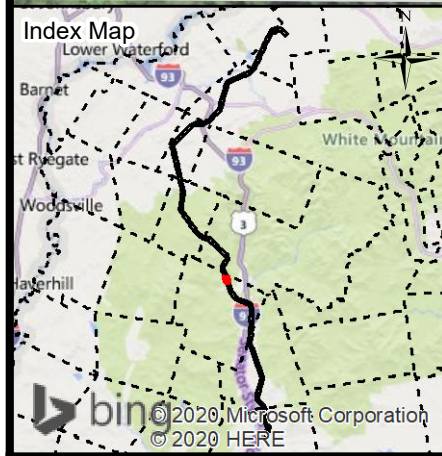
X178 TRANSMISSION LINE

AERIAL OVERVIEW PLANS
FEBRUARY 28, 2020

CAMPTON, THORNTON, WOODSTOCK,
LINCOLN, EASTON, SUGAR HILL,
BETHLEHEM, DALTON & WHITEFIELD,
NEW HAMPSHIRE
PAGE 30 OF 88

Project No.: 04.00190507.59 1 inch = 200 feet

GZA GeoEnvironmental, Inc.
Engineers and Scientists
www.gza.com



← **Campton** **Current Town: Woodstock** **Whitefield** →

- EXISTING STRUCTURE
- TRANSMISSION LINE
- APPROXIMATE ROW
- NHD FLOWLINE
- RAILROAD
- DOT ROADS
- PARCEL BOUNDARY
- EVERSOURCE OWNED PARCEL
- STATE OWNED PARCEL
- RARE SPECIES
- PEATLAND HABITAT

- DESIGNATED RIVER QUARTER MILE BUFFER
- FLOODPLAIN WETLAND ADJACENT TO A T3+ WATERCOURSE
- WETLAND
- TOWN BOUNDARY

NOTES:

1. AERIAL IMAGERY WAS OBTAINED FROM NH GRANIT CLEARINGHOUSE AND IS DATED 2015.
2. EXISTING STRUCTURE, TRANSMISSION LINE, RARE SPECIES AND WETLAND DATA WERE PROVIDED BY EVERSOURCE ENERGY.
3. DATA LAYERS INCLUDING "NHDOT ROAD", "NHD FLOWLINE", "TOWN BOUNDARY", AND "PARCEL BOUNDARY" WERE OBTAINED FROM NH GRANIT CLEARINGHOUSE.
4. APPROXIMATE ROW WAS GENERATED USING MILESHEETS PROVIDED BY EVERSOURCE ENERGY.
5. PEATLAND HABITAT WAS MAPPED USING THE WILDLIFE ACTION PLAN DATA LAYER OBTAINED FROM NH GRANIT CLEARINGHOUSE.
6. FLOODPLAIN WETLANDS ADJACENT TO T3+ STREAMS WERE IDENTIFIED USING THE NHDES WETLAND PERMIT PLANNING TOOL.

0 100 200 400
Feet

X178 TRANSMISSION LINE

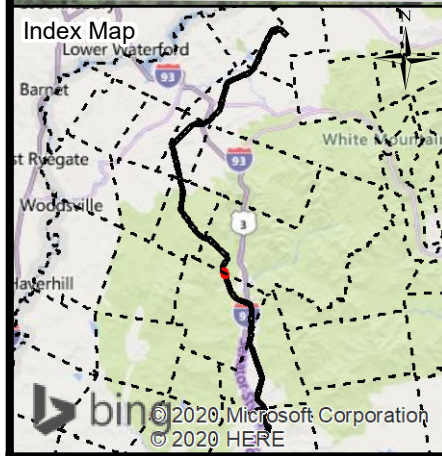
AERIAL OVERVIEW PLANS
FEBRUARY 28, 2020

CAMPTON, THORNTON, WOODSTOCK,
LINCOLN, EASTON, SUGAR HILL,
BETHLEHEM, DALTON & WHITEFIELD,
NEW HAMPSHIRE
PAGE 31 OF 88

Project No.: 04.00190507.59 1 inch = 200 feet

EVERSOURCE
ENERGY

GZA GeoEnvironmental, Inc.
Engineers and Scientists
www.gza.com



← **Campton** **Current Town: Woodstock/Lincoln** **Whitefield** →

- EXISTING STRUCTURE
- TRANSMISSION LINE
- APPROXIMATE ROW
- NHD FLOWLINE
- RAILROAD
- DOT ROADS
- PARCEL BOUNDARY
- EVERSOURCE OWNED PARCEL
- STATE OWNED PARCEL
- RARE SPECIES
- PEATLAND HABITAT
- DESIGNATED RIVER QUARTER MILE BUFFER
- FLOODPLAIN WETLAND ADJACENT TO A T3+ WATERCOURSE
- WETLAND
- TOWN BOUNDARY

NOTES:

1. AERIAL IMAGERY WAS OBTAINED FROM NH GRANIT CLEARINGHOUSE AND IS DATED 2015.
2. EXISTING STRUCTURE, TRANSMISSION LINE, RARE SPECIES AND WETLAND DATA WERE PROVIDED BY EVERSOURCE ENERGY.
3. DATA LAYERS INCLUDING "NHDOT ROAD", "NHD FLOWLINE", "TOWN BOUNDARY", AND "PARCEL BOUNDARY" WERE OBTAINED FROM NH GRANIT CLEARINGHOUSE.
4. APPROXIMATE ROW WAS GENERATED USING MILESHEETS PROVIDED BY EVERSOURCE ENERGY.
5. PEATLAND HABITAT WAS MAPPED USING THE WILDLIFE ACTION PLAN DATA LAYER OBTAINED FROM NH GRANIT CLEARINGHOUSE.
6. FLOODPLAIN WETLANDS ADJACENT TO T3+ STREAMS WERE IDENTIFIED USING THE NHDES WETLAND PERMIT PLANNING TOOL.

0 100 200 400
 Feet

X178 TRANSMISSION LINE

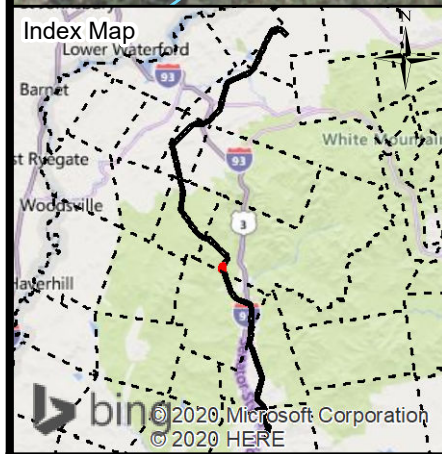
AERIAL OVERVIEW PLANS
 FEBRUARY 28, 2020

CAMPTON, THORNTON, WOODSTOCK,
 LINCOLN, EASTON, SUGAR HILL,
 BETHLEHEM, DALTON & WHITEFIELD,
 NEW HAMPSHIRE
 PAGE 32 OF 88

Project No.: 04.00190507.59 1 inch = 200 feet

EVERSOURCE ENERGY

GZA GeoEnvironmental, Inc.
 Engineers and Scientists
 www.gza.com



← Campton	Current Town: Lincoln	Whitefield →
<ul style="list-style-type: none"> ● EXISTING STRUCTURE — TRANSMISSION LINE — APPROXIMATE ROW → NHD FLOWLINE — RAILROAD — DOT ROADS □ PARCEL BOUNDARY □ EVERSOURCE OWNED PARCEL □ STATE OWNED PARCEL □ RARE SPECIES □ PEATLAND HABITAT 	<ul style="list-style-type: none"> □ DESIGNATED RIVER QUARTER MILE BUFFER □ FLOODPLAIN WETLAND ADJACENT TO A T3+ WATERCOURSE □ WETLAND □ TOWN BOUNDARY 	<p>NOTES:</p> <ol style="list-style-type: none"> 1. AERIAL IMAGERY WAS OBTAINED FROM NH GRANIT CLEARINGHOUSE AND IS DATED 2015. 2. EXISTING STRUCTURE, TRANSMISSION LINE, RARE SPECIES AND WETLAND DATA WERE PROVIDED BY EVERSOURCE ENERGY. 3. DATA LAYERS INCLUDING "NHDOT ROAD", "NHD FLOWLINE", "TOWN BOUNDARY", AND "PARCEL BOUNDARY" WERE OBTAINED FROM NH GRANIT CLEARINGHOUSE. 4. APPROXIMATE ROW WAS GENERATED USING MILESHEETS PROVIDED BY EVERSOURCE ENERGY. 5. PEATLAND HABITAT WAS MAPPED USING THE WILDLIFE ACTION PLAN DATA LAYER OBTAINED FROM NH GRANIT CLEARINGHOUSE. 6. FLOODPLAIN WETLANDS ADJACENT TO T3+ STREAMS WERE IDENTIFIED USING THE NHDES WETLAND PERMIT PLANNING TOOL.

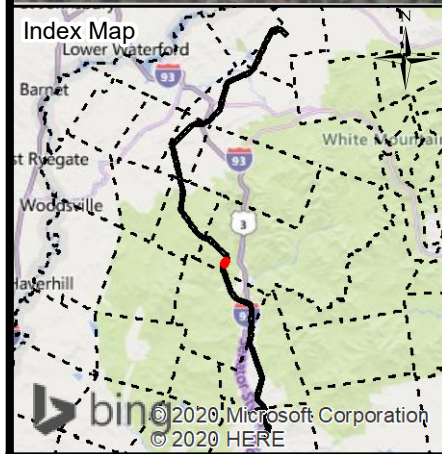
X178 TRANSMISSION LINE

AERIAL OVERVIEW PLANS
FEBRUARY 28, 2020

CAMPTON, THORNTON, WOODSTOCK,
LINCOLN, EASTON, SUGAR HILL,
BETHLEHEM, DALTON & WHITEFIELD,
NEW HAMPSHIRE
PAGE 33 OF 88

1 inch = 200 feet

GZA GeoEnvironmental, Inc.
Engineers and Scientists
www.gza.com



← **Campton** **Current Town: Lincoln** **Whitefield** →

- EXISTING STRUCTURE
- TRANSMISSION LINE
- APPROXIMATE ROW
- NHD FLOWLINE
- RAILROAD
- DOT ROADS
- PARCEL BOUNDARY
- EVERSOURCE OWNED PARCEL
- STATE OWNED PARCEL
- RARE SPECIES
- PEATLAND HABITAT
- DESIGNATED RIVER QUARTER MILE BUFFER
- FLOODPLAIN WETLAND
- ADJACENT TO A T3+ WATERCOURSE
- WETLAND
- TOWN BOUNDARY

NOTES:

1. AERIAL IMAGERY WAS OBTAINED FROM NH GRANIT CLEARINGHOUSE AND IS DATED 2015.
2. EXISTING STRUCTURE, TRANSMISSION LINE, RARE SPECIES AND WETLAND DATA WERE PROVIDED BY EVERSOURCE ENERGY.
3. DATA LAYERS INCLUDING "NHDOT ROAD", "NHD FLOWLINE", "TOWN BOUNDARY", AND "PARCEL BOUNDARY" WERE OBTAINED FROM NH GRANIT CLEARINGHOUSE.
4. APPROXIMATE ROW WAS GENERATED USING MILESHEETS PROVIDED BY EVERSOURCE ENERGY.
5. PEATLAND HABITAT WAS MAPPED USING THE WILDLIFE ACTION PLAN DATA LAYER OBTAINED FROM NH GRANIT CLEARINGHOUSE.
6. FLOODPLAIN WETLANDS ADJACENT TO T3+ STREAMS WERE IDENTIFIED USING THE NHDES WETLAND PERMIT PLANNING TOOL.

0 100 200 400
Feet

X178 TRANSMISSION LINE

AERIAL OVERVIEW PLANS
FEBRUARY 28, 2020

CAMPTON, THORNTON, WOODSTOCK,
LINCOLN, EASTON, SUGAR HILL,
BETHLEHEM, DALTON & WHITEFIELD,
NEW HAMPSHIRE
PAGE 34 OF 88

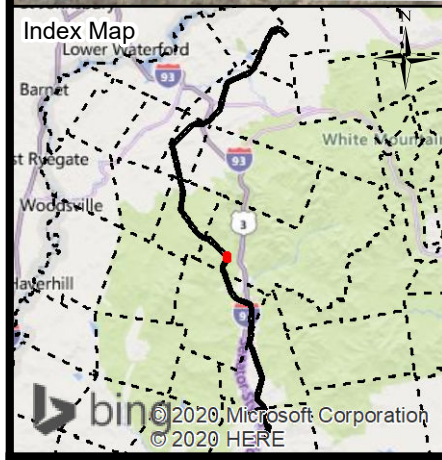
Project No.: 04.00190507.59 1 inch = 200 feet

EVERSOURCE
ENERGY

GZA GeoEnvironmental, Inc.
Engineers and Scientists
www.gza.com




US NATL FOREST BUREAU
001-001-000
FRANCONIA NOTCH



← Campton	Current Town: Lincoln	Whitefield →
<ul style="list-style-type: none"> ● EXISTING STRUCTURE — TRANSMISSION LINE — APPROXIMATE ROW → NHD FLOWLINE — RAILROAD — DOT ROADS □ PARCEL BOUNDARY □ EVERSOURCE OWNED PARCEL □ STATE OWNED PARCEL □ RARE SPECIES □ PEATLAND HABITAT 	<ul style="list-style-type: none"> □ DESIGNATED RIVER QUARTER MILE BUFFER □ FLOODPLAIN WETLAND □ ADJACENT TO A T3+ WATERCOURSE □ WETLAND □ TOWN BOUNDARY 	

NOTES:

1. AERIAL IMAGERY WAS OBTAINED FROM NH GRANIT CLEARINGHOUSE AND IS DATED 2015.
2. EXISTING STRUCTURE, TRANSMISSION LINE, RARE SPECIES AND WETLAND DATA WERE PROVIDED BY EVERSOURCE ENERGY.
3. DATA LAYERS INCLUDING "NHDOT ROAD", "NHD FLOWLINE", "TOWN BOUNDARY", AND "PARCEL BOUNDARY" WERE OBTAINED FROM NH GRANIT CLEARINGHOUSE.
4. APPROXIMATE ROW WAS GENERATED USING MILESHEETS PROVIDED BY EVERSOURCE ENERGY.
5. PEATLAND HABITAT WAS MAPPED USING THE WILDLIFE ACTION PLAN DATA LAYER OBTAINED FROM NH GRANIT CLEARINGHOUSE.
6. FLOODPLAIN WETLANDS ADJACENT TO T3+ STREAMS WERE IDENTIFIED USING THE NHDES WETLAND PERMIT PLANNING TOOL.



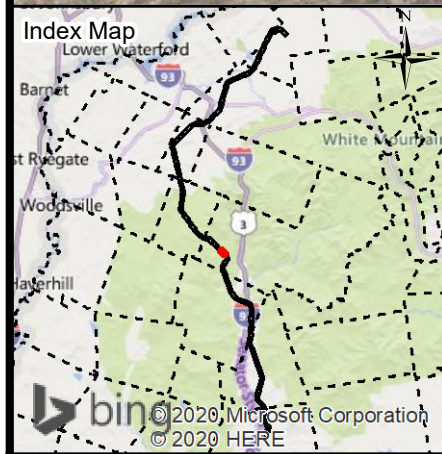
X178 TRANSMISSION LINE

AERIAL OVERVIEW PLANS
FEBRUARY 28, 2020

CAMPTON, THORNTON, WOODSTOCK,
LINCOLN, EASTON, SUGAR HILL,
BETHLEHEM, DALTON & WHITEFIELD,
NEW HAMPSHIRE
PAGE 35 OF 88

Project No.: 04.00190507.59

GZA GeoEnvironmental, Inc.
Engineers and Scientists
www.gza.com

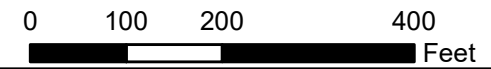


← **Campton** **Current Town: Lincoln** **Whitefield** →

- EXISTING STRUCTURE
- TRANSMISSION LINE
- APPROXIMATE ROW
- NHD FLOWLINE
- RAILROAD
- DOT ROADS
- PARCEL BOUNDARY
- EVERSOURCE OWNED PARCEL
- STATE OWNED PARCEL
- RARE SPECIES
- PEATLAND HABITAT
- DESIGNATED RIVER QUARTER MILE BUFFER
- FLOODPLAIN WETLAND
- ADJACENT TO A T3+ WATERCOURSE
- WETLAND
- TOWN BOUNDARY

NOTES:

1. AERIAL IMAGERY WAS OBTAINED FROM NH GRANIT CLEARINGHOUSE AND IS DATED 2015.
2. EXISTING STRUCTURE, TRANSMISSION LINE, RARE SPECIES AND WETLAND DATA WERE PROVIDED BY EVERSOURCE ENERGY.
3. DATA LAYERS INCLUDING "NHDOT ROAD", "NHD FLOWLINE", "TOWN BOUNDARY", AND "PARCEL BOUNDARY" WERE OBTAINED FROM NH GRANIT CLEARINGHOUSE.
4. APPROXIMATE ROW WAS GENERATED USING MILESHEETS PROVIDED BY EVERSOURCE ENERGY.
5. PEATLAND HABITAT WAS MAPPED USING THE WILDLIFE ACTION PLAN DATA LAYER OBTAINED FROM NH GRANIT CLEARINGHOUSE.
6. FLOODPLAIN WETLANDS ADJACENT TO T3+ STREAMS WERE IDENTIFIED USING THE NHDES WETLAND PERMIT PLANNING TOOL.



X178 TRANSMISSION LINE

AERIAL OVERVIEW PLANS
FEBRUARY 28, 2020

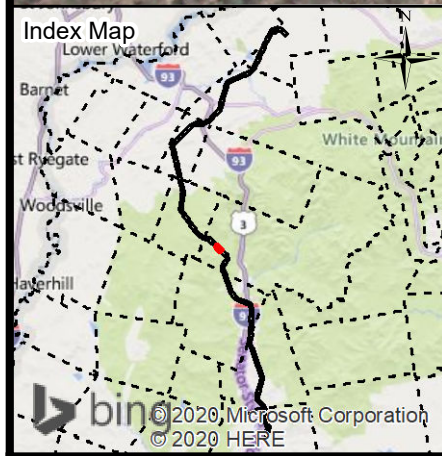
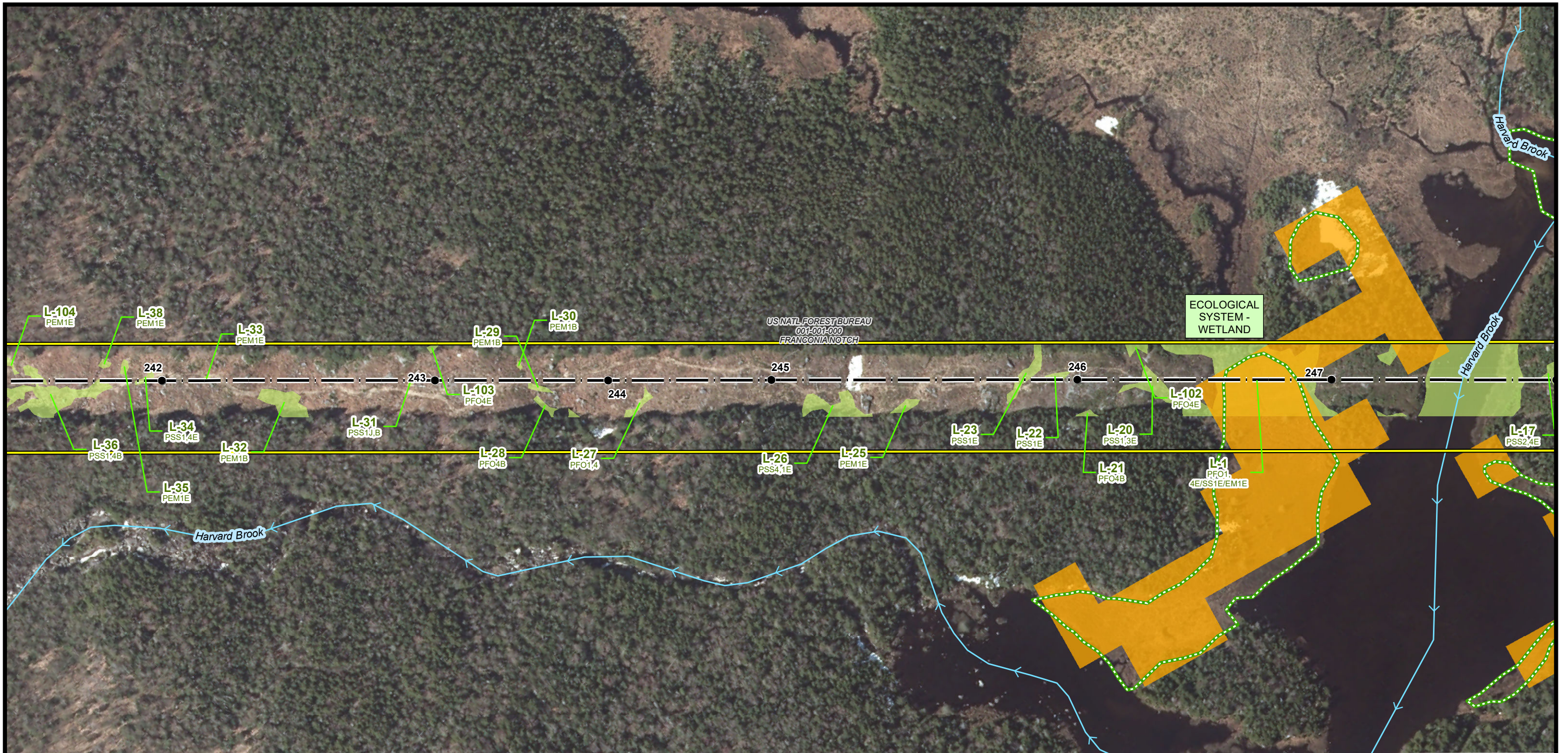
CAMPTON, THORNTON, WOODSTOCK,
LINCOLN, EASTON, SUGAR HILL,
BETHLEHEM, DALTON & WHITEFIELD,
NEW HAMPSHIRE
PAGE 36 OF 88

Project No.: 04.00190507.59

EVERSOURCE ENERGY

GZA GeoEnvironmental, Inc.
Engineers and Scientists
www.gza.com

1 inch = 200 feet



Current Town: Lincoln

<p>← Campton</p> <ul style="list-style-type: none"> ● EXISTING STRUCTURE — TRANSMISSION LINE — APPROXIMATE ROW → NHD FLOWLINE — RAILROAD — DOT ROADS □ PARCEL BOUNDARY □ EVERSOURCE OWNED PARCEL □ STATE OWNED PARCEL □ RARE SPECIES □ PEATLAND HABITAT 	<p>→ Whitefield</p> <ul style="list-style-type: none"> □ DESIGNATED RIVER QUARTER MILE BUFFER □ FLOODPLAIN WETLAND □ ADJACENT TO A T3+ WATERCOURSE □ WETLAND □ TOWN BOUNDARY
---	--

NOTES:

1. AERIAL IMAGERY WAS OBTAINED FROM NH GRANIT CLEARINGHOUSE AND IS DATED 2015.
2. EXISTING STRUCTURE, TRANSMISSION LINE, RARE SPECIES AND WETLAND DATA WERE PROVIDED BY EVERSOURCE ENERGY.
3. DATA LAYERS INCLUDING "NHDOT ROAD", "NHD FLOWLINE", "TOWN BOUNDARY", AND "PARCEL BOUNDARY" WERE OBTAINED FROM NH GRANIT CLEARINGHOUSE.
4. APPROXIMATE ROW WAS GENERATED USING MILESHEETS PROVIDED BY EVERSOURCE ENERGY.
5. PEATLAND HABITAT WAS MAPPED USING THE WILDLIFE ACTION PLAN DATA LAYER OBTAINED FROM NH GRANITE CLEARINGHOUSE.
6. FLOODPLAIN WETLANDS ADJACENT TO T3+ STREAMS WERE IDENTIFIED USING THE NHDES WETLAND PERMIT PLANNING TOOL.

0 100 200 400

Feet

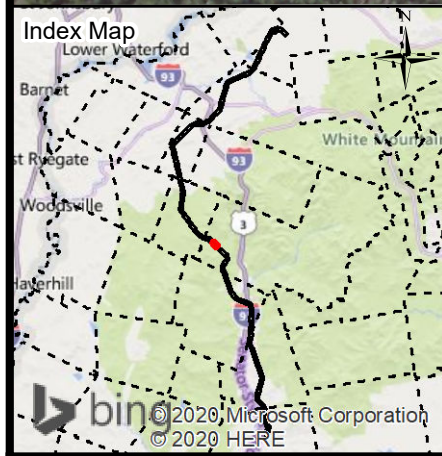
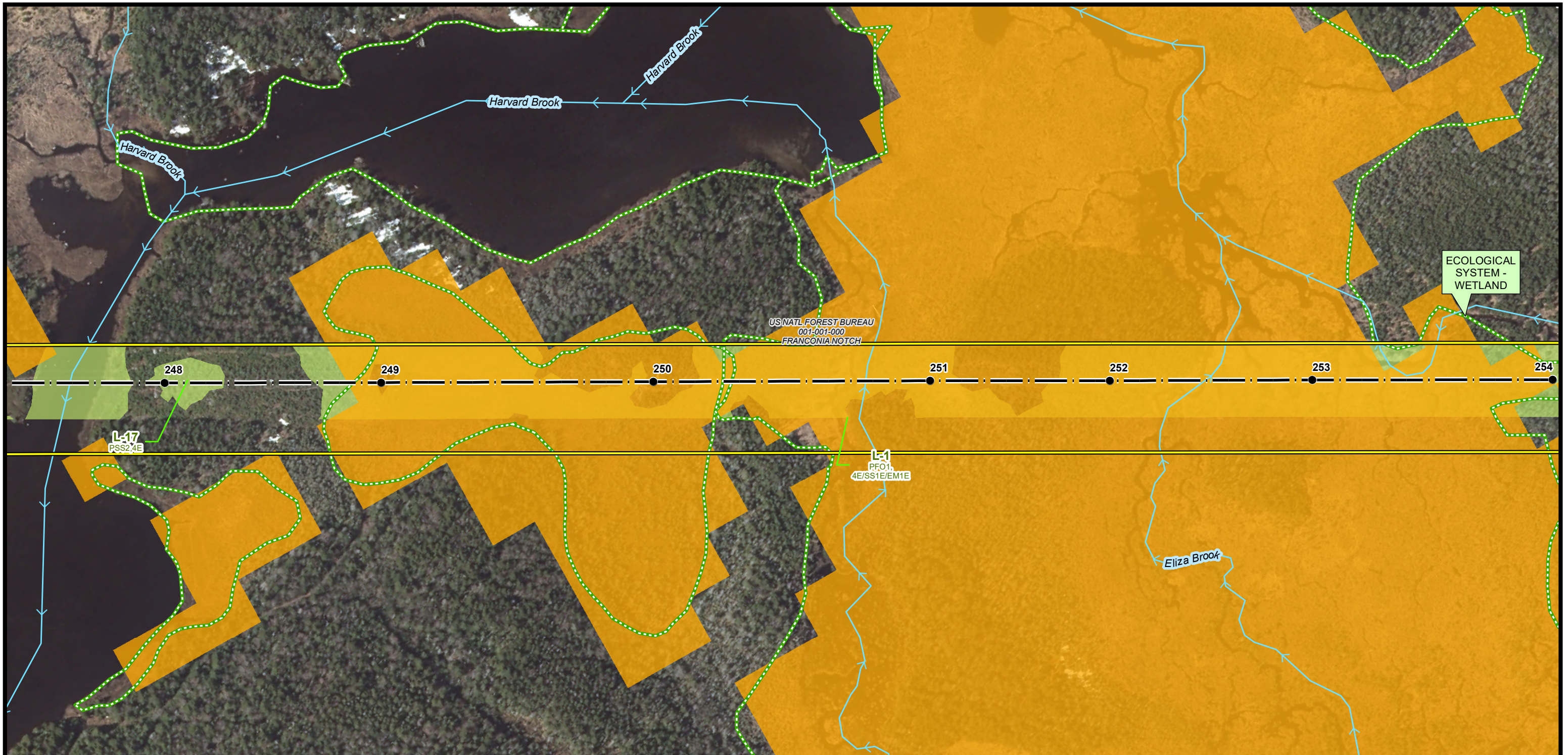
X178 TRANSMISSION LINE

AERIAL OVERVIEW PLANS
FEBRUARY 28, 2020

CAMPTON, THORNTON, WOODSTOCK,
LINCOLN, EASTON, SUGAR HILL,
BETHLEHEM, DALTON & WHITEFIELD,
NEW HAMPSHIRE
PAGE 37 OF 88

Project No.: 04.00190507.59

GZA GeoEnvironmental, Inc.
Engineers and Scientists
www.gza.com



← **Campton** **Current Town: Lincoln** **Whitefield** →

- EXISTING STRUCTURE
- TRANSMISSION LINE
- APPROXIMATE ROW
- NHD FLOWLINE
- RAILROAD
- DOT ROADS
- PARCEL BOUNDARY
- EVERSOURCE OWNED PARCEL
- STATE OWNED PARCEL
- RARE SPECIES
- PEATLAND HABITAT
- DESIGNATED RIVER QUARTER MILE BUFFER
- FLOODPLAIN WETLAND
- ADJACENT TO A T3+ WATERCOURSE
- WETLAND
- TOWN BOUNDARY

NOTES:
 1. AERIAL IMAGERY WAS OBTAINED FROM NH GRANIT CLEARINGHOUSE AND IS DATED 2015.
 2. EXISTING STRUCTURE, TRANSMISSION LINE, RARE SPECIES AND WETLAND DATA WERE PROVIDED BY EVERSOURCE ENERGY.
 3. DATA LAYERS INCLUDING "NHDOT ROAD", "NHD FLOWLINE", "TOWN BOUNDARY", AND "PARCEL BOUNDARY" WERE OBTAINED FROM NH GRANIT CLEARINGHOUSE.
 4. APPROXIMATE ROW WAS GENERATED USING MILESHEETS PROVIDED BY EVERSOURCE ENERGY.
 5. PEATLAND HABITAT WAS MAPPED USING THE WILDLIFE ACTION PLAN DATA LAYER OBTAINED FROM NH GRANIT CLEARINGHOUSE.
 6. FLOODPLAIN WETLANDS ADJACENT TO T3+ STREAMS WERE IDENTIFIED USING THE NHDES WETLAND PERMIT PLANNING TOOL.

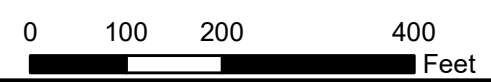
X178 TRANSMISSION LINE

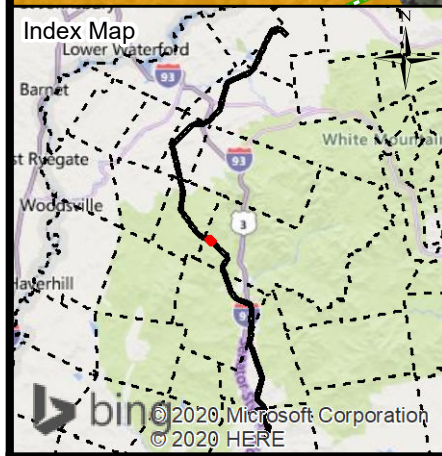
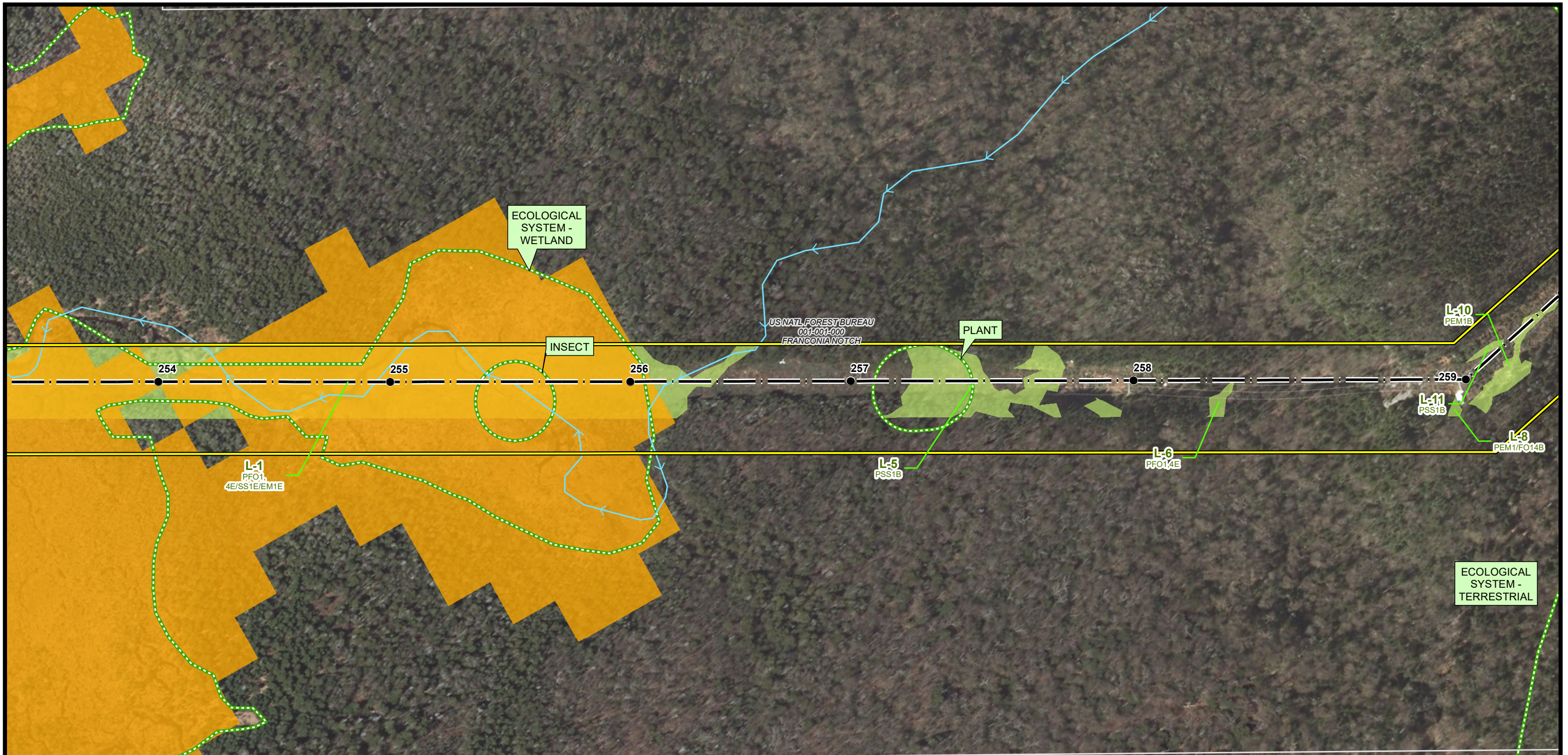
AERIAL OVERVIEW PLANS
 FEBRUARY 28, 2020

CAMPTON, THORNTON, WOODSTOCK,
 LINCOLN, EASTON, SUGAR HILL,
 BETHLEHEM, DALTON & WHITEFIELD,
 NEW HAMPSHIRE
 PAGE 38 OF 88

EVERSOURCE ENERGY

GZA GeoEnvironmental, Inc.
 Engineers and Scientists
 www.gza.com





← Campton **Current Town: Lincoln** Whitefield →

● EXISTING STRUCTURE	▭ DESIGNATED RIVER QUARTER MILE BUFFER
— TRANSMISSION LINE	▭ FLOODPLAIN WETLAND
— APPROXIMATE ROW	▭ ADJACENT TO A T3+ WATERCOURSE
→ NHD FLOWLINE	▭ WETLAND
— RAILROAD	▭ TOWN BOUNDARY
— DOT ROADS	
▭ PARCEL BOUNDARY	
▭ EVERSOURCE OWNED PARCEL	
▭ STATE OWNED PARCEL	
▭ RARE SPECIES	
▭ PEATLAND HABITAT	

NOTES:

1. AERIAL IMAGERY WAS OBTAINED FROM NH GRANIT CLEARINGHOUSE AND IS DATED 2015.
2. EXISTING STRUCTURE, TRANSMISSION LINE, RARE SPECIES AND WETLAND DATA WERE PROVIDED BY EVERSOURCE ENERGY.
3. DATA LAYERS INCLUDING "NHDOT ROAD", "NHD FLOWLINE", "TOWN BOUNDARY", AND "PARCEL BOUNDARY" WERE OBTAINED FROM NH GRANIT CLEARINGHOUSE.
4. APPROXIMATE ROW WAS GENERATED USING MILESHEETS PROVIDED BY EVERSOURCE ENERGY.
5. PEATLAND HABITAT WAS MAPPED USING THE WILDLIFE ACTION PLAN DATA LAYER OBTAINED FROM NH GRANIT CLEARINGHOUSE.
6. FLOODPLAIN WETLANDS ADJACENT TO T3+ STREAMS WERE IDENTIFIED USING THE NHDES WETLAND PERMIT PLANNING TOOL.

0 100 200 400 Feet

X178 TRANSMISSION LINE

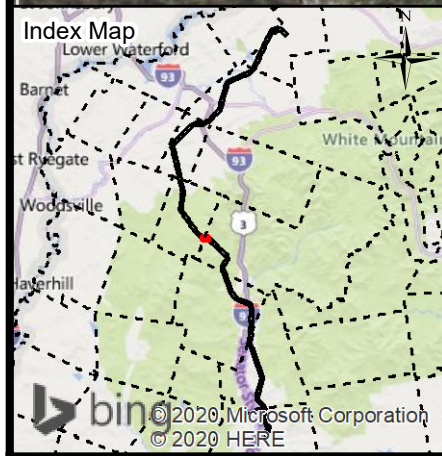
AERIAL OVERVIEW PLANS
FEBRUARY 28, 2020

CAMPTON, THORNTON, WOODSTOCK,
LINCOLN, EASTON, SUGAR HILL,
BETHLEHEM, DALTON & WHITEFIELD,
NEW HAMPSHIRE
PAGE 39 OF 88

Project No.: 04.00190507.59 1 inch = 200 feet

EVSOURCE ENERGY

GZA GeoEnvironmental, Inc.
Engineers and Scientists
www.gza.com



← **Campton** **Current Town: Lincoln/Easton** **Whitefield** →

- EXISTING STRUCTURE
- TRANSMISSION LINE
- APPROXIMATE ROW
- NHD FLOWLINE
- RAILROAD
- DOT ROADS
- PARCEL BOUNDARY
- EVERSOURCE OWNED PARCEL
- STATE OWNED PARCEL
- RARE SPECIES
- PEATLAND HABITAT

- DESIGNATED RIVER QUARTER MILE BUFFER
- FLOODPLAIN WETLAND
- ADJACENT TO A T3+ WATERCOURSE
- WETLAND
- TOWN BOUNDARY

NOTES:

1. AERIAL IMAGERY WAS OBTAINED FROM NH GRANIT CLEARINGHOUSE AND IS DATED 2015.
2. EXISTING STRUCTURE, TRANSMISSION LINE, RARE SPECIES AND WETLAND DATA WERE PROVIDED BY EVERSOURCE ENERGY.
3. DATA LAYERS INCLUDING "NHDOT ROAD", "NHD FLOWLINE", "TOWN BOUNDARY", AND "PARCEL BOUNDARY" WERE OBTAINED FROM NH GRANIT CLEARINGHOUSE.
4. APPROXIMATE ROW WAS GENERATED USING MILESHEETS PROVIDED BY EVERSOURCE ENERGY.
5. PEATLAND HABITAT WAS MAPPED USING THE WILDLIFE ACTION PLAN DATA LAYER OBTAINED FROM NH GRANIT CLEARINGHOUSE.
6. FLOODPLAIN WETLANDS ADJACENT TO T3+ STREAMS WERE IDENTIFIED USING THE NHDES WETLAND PERMIT PLANNING TOOL.

0 100 200 400
Feet

X178 TRANSMISSION LINE

AERIAL OVERVIEW PLANS
FEBRUARY 28, 2020

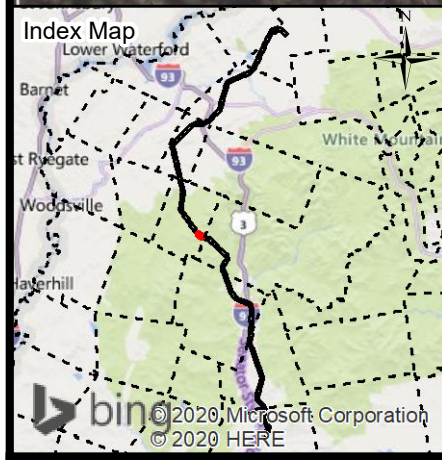
CAMPTON, THORNTON, WOODSTOCK,
LINCOLN, EASTON, SUGAR HILL,
BETHLEHEM, DALTON & WHITEFIELD,
NEW HAMPSHIRE
PAGE 40 OF 88

Project No.: 04.00190507.59 1 inch = 200 feet

EVSOURCE
ENERGY

GZA GeoEnvironmental, Inc.
Engineers and Scientists
www.gza.com

**ECOLOGICAL SYSTEM
- TERRESTRIAL**



← **Campton** **Current Town: Easton** **Whitefield** →

- EXISTING STRUCTURE
- TRANSMISSION LINE
- APPROXIMATE ROW
- NHD FLOWLINE
- RAILROAD
- DOT ROADS
- PARCEL BOUNDARY
- EVERSOURCE OWNED PARCEL
- STATE OWNED PARCEL
- RARE SPECIES
- PEATLAND HABITAT
- DESIGNATED RIVER QUARTER MILE BUFFER
- FLOODPLAIN WETLAND ADJACENT TO A T3+ WATERCOURSE
- WETLAND
- TOWN BOUNDARY

NOTES:

1. AERIAL IMAGERY WAS OBTAINED FROM NH GRANIT CLEARINGHOUSE AND IS DATED 2015.
2. EXISTING STRUCTURE, TRANSMISSION LINE, RARE SPECIES AND WETLAND DATA WERE PROVIDED BY EVERSOURCE ENERGY.
3. DATA LAYERS INCLUDING "NHDOT ROAD", "NHD FLOWLINE", "TOWN BOUNDARY", AND "PARCEL BOUNDARY" WERE OBTAINED FROM NH GRANIT CLEARINGHOUSE.
4. APPROXIMATE ROW WAS GENERATED USING MILESHEETS PROVIDED BY EVERSOURCE ENERGY.
5. PEATLAND HABITAT WAS MAPPED USING THE WILDLIFE ACTION PLAN DATA LAYER OBTAINED FROM NH GRANIT CLEARINGHOUSE.
6. FLOODPLAIN WETLANDS ADJACENT TO T3+ STREAMS WERE IDENTIFIED USING THE NHDES WETLAND PERMIT PLANNING TOOL.

0 100 200 400
Feet

X178 TRANSMISSION LINE

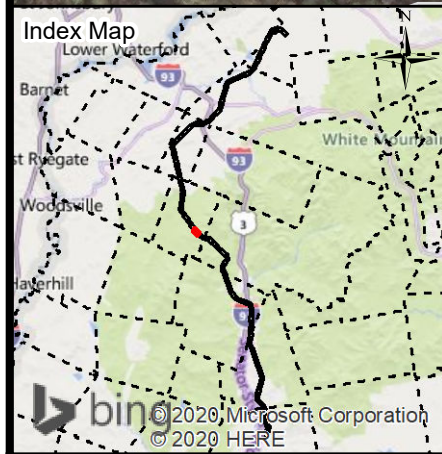
AERIAL OVERVIEW PLANS
FEBRUARY 28, 2020

CAMPTON, THORNTON, WOODSTOCK,
LINCOLN, EASTON, SUGAR HILL,
BETHLEHEM, DALTON & WHITEFIELD,
NEW HAMPSHIRE
PAGE 41 OF 88

Project No.: 04.00190507.59 1 inch = 200 feet

EVSOURCE
ENERGY

GZA GeoEnvironmental, Inc.
Engineers and Scientists
www.gza.com



← **Campton** **Current Town: Easton** **Whitefield** →

- EXISTING STRUCTURE
- TRANSMISSION LINE
- APPROXIMATE ROW
- NHD FLOWLINE
- RAILROAD
- DOT ROADS
- PARCEL BOUNDARY
- EVERSOURCE OWNED PARCEL
- STATE OWNED PARCEL
- RARE SPECIES
- PEATLAND HABITAT
- DESIGNATED RIVER QUARTER MILE BUFFER
- FLOODPLAIN WETLAND
- ADJACENT TO A T3+ WATERCOURSE
- WETLAND
- TOWN BOUNDARY

NOTES:

1. AERIAL IMAGERY WAS OBTAINED FROM NH GRANIT CLEARINGHOUSE AND IS DATED 2015.
2. EXISTING STRUCTURE, TRANSMISSION LINE, RARE SPECIES AND WETLAND DATA WERE PROVIDED BY EVERSOURCE ENERGY.
3. DATA LAYERS INCLUDING "NHDOT ROAD", "NHD FLOWLINE", "TOWN BOUNDARY", AND "PARCEL BOUNDARY" WERE OBTAINED FROM NH GRANIT CLEARINGHOUSE.
4. APPROXIMATE ROW WAS GENERATED USING MILESHEETS PROVIDED BY EVERSOURCE ENERGY.
5. PEATLAND HABITAT WAS MAPPED USING THE WILDLIFE ACTION PLAN DATA LAYER OBTAINED FROM NH GRANIT CLEARINGHOUSE.
6. FLOODPLAIN WETLANDS ADJACENT TO T3+ STREAMS WERE IDENTIFIED USING THE NHDES WETLAND PERMIT PLANNING TOOL.

0 100 200 400
Feet

X178 TRANSMISSION LINE

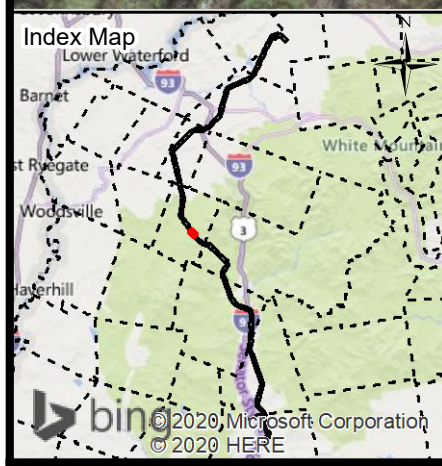
AERIAL OVERVIEW PLANS
FEBRUARY 28, 2020

CAMPTON, THORNTON, WOODSTOCK,
LINCOLN, EASTON, SUGAR HILL,
BETHLEHEM, DALTON & WHITEFIELD,
NEW HAMPSHIRE
PAGE 42 OF 88

Project No.: 04.00190507.59 1 inch = 200 feet

EVSOURCE
ENERGY

GZA GeoEnvironmental, Inc.
Engineers and Scientists
www.gza.com



← Campton Current Town: **Easton** Whitefield →

- EXISTING STRUCTURE
- TRANSMISSION LINE
- APPROXIMATE ROW
- NHD FLOWLINE
- RAILROAD
- DOT ROADS
- PARCEL BOUNDARY
- EVERSOURCE OWNED PARCEL
- STATE OWNED PARCEL
- RARE SPECIES
- PEATLAND HABITAT
- DESIGNATED RIVER QUARTER MILE BUFFER
- FLOODPLAIN WETLAND ADJACENT TO A T3+ WATERCOURSE
- WETLAND
- TOWN BOUNDARY

NOTES:

1. AERIAL IMAGERY WAS OBTAINED FROM NH GRANIT CLEARINGHOUSE AND IS DATED 2015.
2. EXISTING STRUCTURE, TRANSMISSION LINE, RARE SPECIES AND WETLAND DATA WERE PROVIDED BY EVERSOURCE ENERGY.
3. DATA LAYERS INCLUDING "NHDOT ROAD", "NHD FLOWLINE", "TOWN BOUNDARY", AND "PARCEL BOUNDARY" WERE OBTAINED FROM NH GRANIT CLEARINGHOUSE.
4. APPROXIMATE ROW WAS GENERATED USING MILESHEETS PROVIDED BY EVERSOURCE ENERGY.
5. PEATLAND HABITAT WAS MAPPED USING THE WILDLIFE ACTION PLAN DATA LAYER OBTAINED FROM NH GRANIT CLEARINGHOUSE.
6. FLOODPLAIN WETLANDS ADJACENT TO T3+ STREAMS WERE IDENTIFIED USING THE NHDES WETLAND PERMIT PLANNING TOOL.

0 100 200 400
Feet

X178 TRANSMISSION LINE

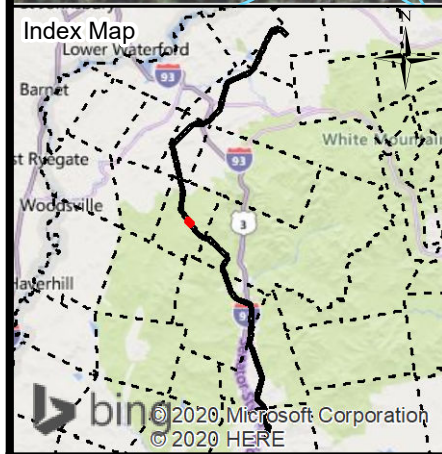
AERIAL OVERVIEW PLANS
FEBRUARY 28, 2020

CAMPTON, THORNTON, WOODSTOCK,
LINCOLN, EASTON, SUGAR HILL,
BETHLEHEM, DALTON & WHITEFIELD,
NEW HAMPSHIRE
PAGE 43 OF 88

Project No.: 04.00190507.59 1 inch = 200 feet

EVSOURCE
ENERGY

GZA GeoEnvironmental, Inc.
Engineers and Scientists
www.gza.com



← **Campton** **Current Town: Easton** **Whitefield** →

- EXISTING STRUCTURE
- TRANSMISSION LINE
- APPROXIMATE ROW
- NHD FLOWLINE
- RAILROAD
- DOT ROADS
- PARCEL BOUNDARY
- EVERSOURCE OWNED PARCEL
- STATE OWNED PARCEL
- RARE SPECIES
- PEATLAND HABITAT
- DESIGNATED RIVER QUARTER MILE BUFFER
- FLOODPLAIN WETLAND
- ADJACENT TO A T3+ WATERCOURSE
- WETLAND
- TOWN BOUNDARY

NOTES:

1. AERIAL IMAGERY WAS OBTAINED FROM NH GRANIT CLEARINGHOUSE AND IS DATED 2015.
2. EXISTING STRUCTURE, TRANSMISSION LINE, RARE SPECIES AND WETLAND DATA WERE PROVIDED BY EVERSOURCE ENERGY.
3. DATA LAYERS INCLUDING "NHDOT ROAD", "NHD FLOWLINE", "TOWN BOUNDARY", AND "PARCEL BOUNDARY" WERE OBTAINED FROM NH GRANIT CLEARINGHOUSE.
4. APPROXIMATE ROW WAS GENERATED USING MILESHEETS PROVIDED BY EVERSOURCE ENERGY.
5. PEATLAND HABITAT WAS MAPPED USING THE WILDLIFE ACTION PLAN DATA LAYER OBTAINED FROM NH GRANIT CLEARINGHOUSE.
6. FLOODPLAIN WETLANDS ADJACENT TO T3+ STREAMS WERE IDENTIFIED USING THE NHDES WETLAND PERMIT PLANNING TOOL.

0 100 200 400
Feet

X178 TRANSMISSION LINE

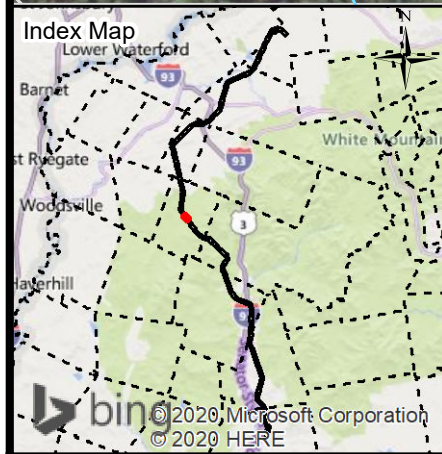
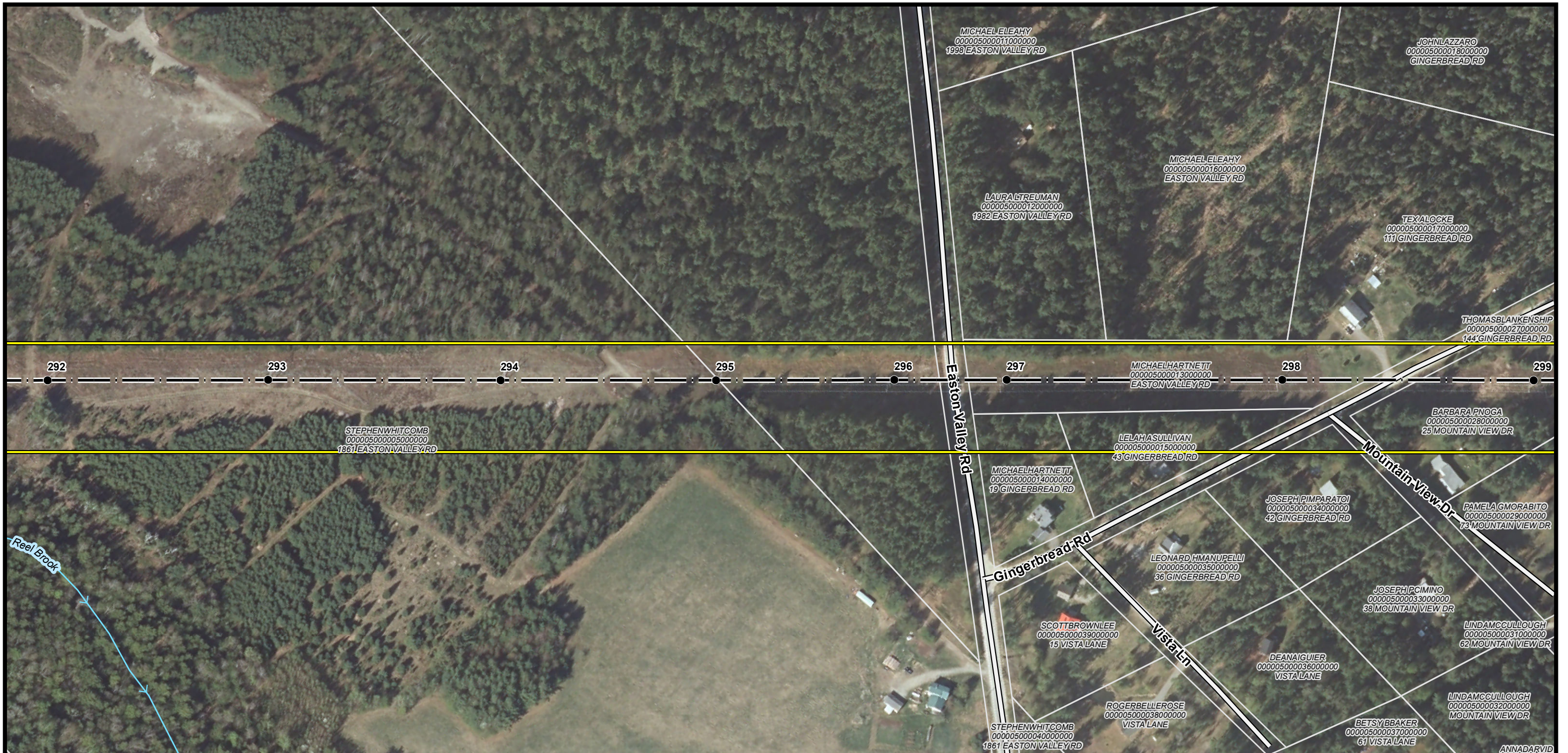
AERIAL OVERVIEW PLANS
FEBRUARY 28, 2020

CAMPTON, THORNTON, WOODSTOCK,
LINCOLN, EASTON, SUGAR HILL,
BETHLEHEM, DALTON & WHITEFIELD,
NEW HAMPSHIRE
PAGE 44 OF 88

Project No.: 04.00190507.59 1 inch = 200 feet

EVERSOURCE
ENERGY

GTA GeoEnvironmental, Inc.
Engineers and Scientists
www.gza.com

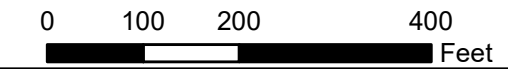


← **Campton** **Current Town: Easton** **Whitefield** →

- EXISTING STRUCTURE
- TRANSMISSION LINE
- APPROXIMATE ROW
- NHD FLOWLINE
- RAILROAD
- DOT ROADS
- PARCEL BOUNDARY
- EVERSOURCE OWNED PARCEL
- STATE OWNED PARCEL
- RARE SPECIES
- PEATLAND HABITAT
- DESIGNATED RIVER QUARTER MILE BUFFER
- FLOODPLAIN WETLAND
- ADJACENT TO A T3+ WATERCOURSE
- WETLAND
- TOWN BOUNDARY

NOTES:

1. AERIAL IMAGERY WAS OBTAINED FROM NH GRANIT CLEARINGHOUSE AND IS DATED 2015.
2. EXISTING STRUCTURE, TRANSMISSION LINE, RARE SPECIES AND WETLAND DATA WERE PROVIDED BY EVERSOURCE ENERGY.
3. DATA LAYERS INCLUDING "NHDOT ROAD", "NHD FLOWLINE", "TOWN BOUNDARY", AND "PARCEL BOUNDARY" WERE OBTAINED FROM NH GRANIT CLEARINGHOUSE.
4. APPROXIMATE ROW WAS GENERATED USING MILESHEETS PROVIDED BY EVERSOURCE ENERGY.
5. PEATLAND HABITAT WAS MAPPED USING THE WILDLIFE ACTION PLAN DATA LAYER OBTAINED FROM NH GRANIT CLEARINGHOUSE.
6. FLOODPLAIN WETLANDS ADJACENT TO T3+ STREAMS WERE IDENTIFIED USING THE NHDES WETLAND PERMIT PLANNING TOOL.



X178 TRANSMISSION LINE

AERIAL OVERVIEW PLANS
FEBRUARY 28, 2020

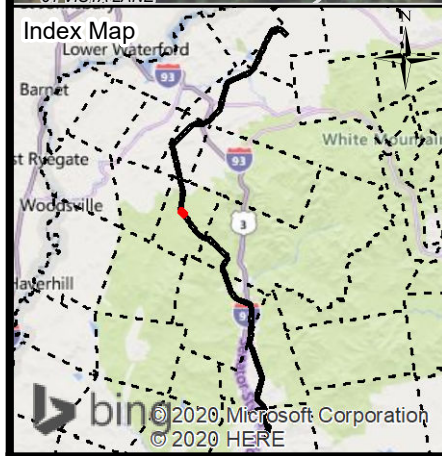
CAMPTON, THORNTON, WOODSTOCK,
LINCOLN, EASTON, SUGAR HILL,
BETHLEHEM, DALTON & WHITEFIELD,
NEW HAMPSHIRE

PAGE 45 OF 88

Project No.: 04.00190507.59 1 inch = 200 feet

EVERSOURCE ENERGY

GZA GeoEnvironmental, Inc.
Engineers and Scientists
www.gza.com



← Campton Current Town: Easton Whitefield →

● EXISTING STRUCTURE	▭ DESIGNATED RIVER QUARTER MILE BUFFER
— TRANSMISSION LINE	▭ FLOODPLAIN WETLAND
— APPROXIMATE ROW	▭ ADJACENT TO A T3+ WATERCOURSE
→ NHD FLOWLINE	▭ WETLAND
— RAILROAD	▭ TOWN BOUNDARY
— DOT ROADS	
▭ PARCEL BOUNDARY	
▭ EVERSOURCE OWNED PARCEL	
▭ STATE OWNED PARCEL	
▭ RARE SPECIES	
▭ PEATLAND HABITAT	

NOTES:

1. AERIAL IMAGERY WAS OBTAINED FROM NH GRANIT CLEARINGHOUSE AND IS DATED 2015.
2. EXISTING STRUCTURE, TRANSMISSION LINE, RARE SPECIES AND WETLAND DATA WERE PROVIDED BY EVERSOURCE ENERGY.
3. DATA LAYERS INCLUDING "NHDOT ROAD", "NHD FLOWLINE", "TOWN BOUNDARY", AND "PARCEL BOUNDARY" WERE OBTAINED FROM NH GRANIT CLEARINGHOUSE.
4. APPROXIMATE ROW WAS GENERATED USING MILESHEETS PROVIDED BY EVERSOURCE ENERGY.
5. PEATLAND HABITAT WAS MAPPED USING THE WILDLIFE ACTION PLAN DATA LAYER OBTAINED FROM NH GRANIT CLEARINGHOUSE.
6. FLOODPLAIN WETLANDS ADJACENT TO T3+ STREAMS WERE IDENTIFIED USING THE NHDES WETLAND PERMIT PLANNING TOOL.

0 100 200 400
Feet

X178 TRANSMISSION LINE

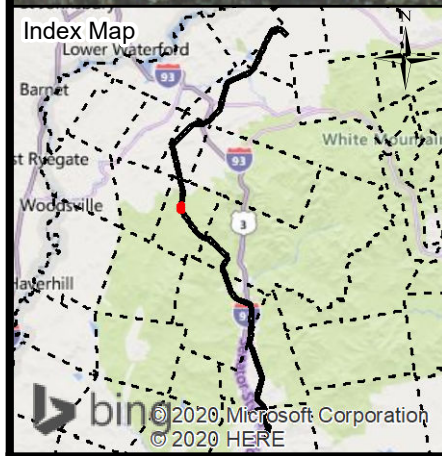
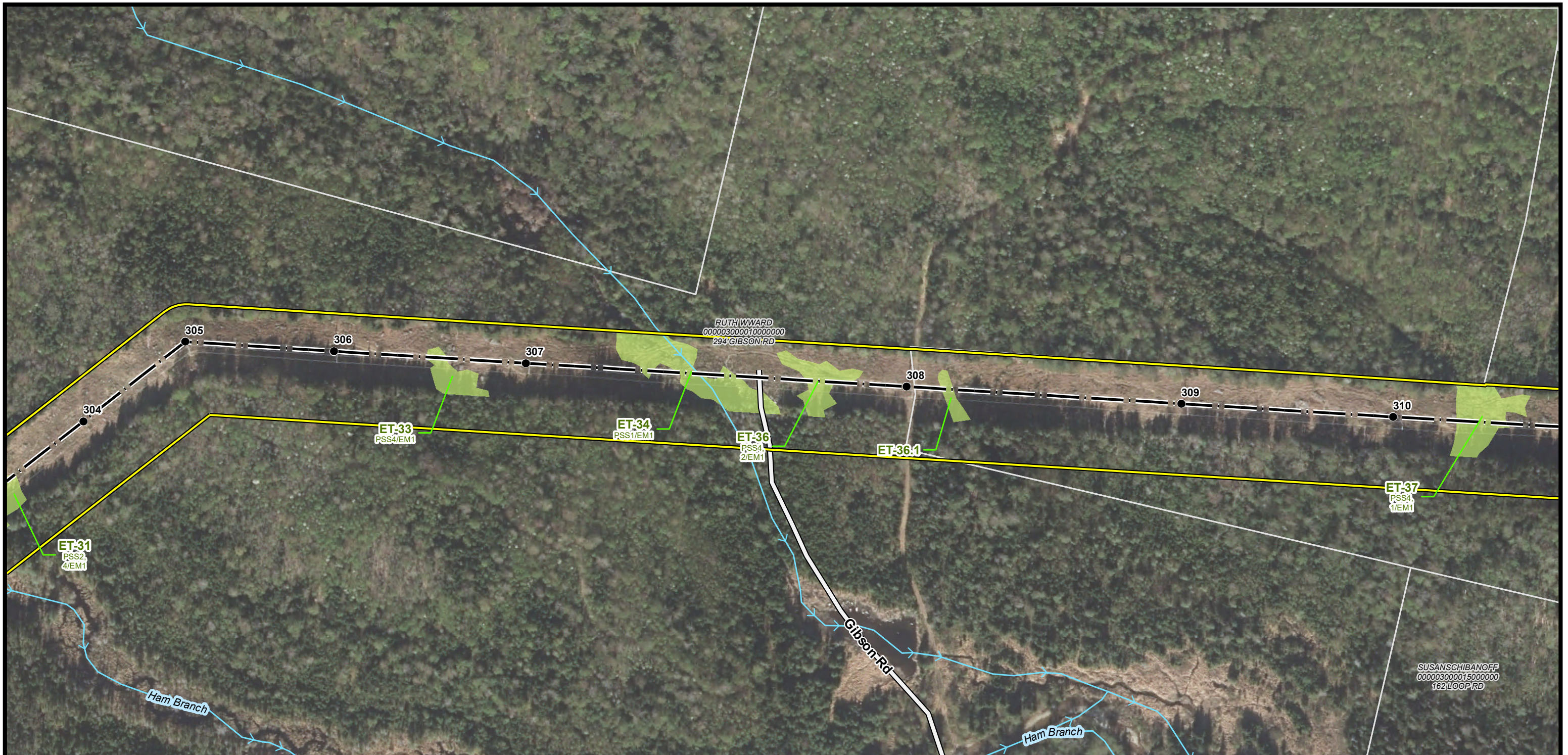
AERIAL OVERVIEW PLANS
FEBRUARY 28, 2020

CAMPTON, THORNTON, WOODSTOCK,
LINCOLN, EASTON, SUGAR HILL,
BETHLEHEM, DALTON & WHITEFIELD,
NEW HAMPSHIRE
PAGE 46 OF 88

Project No.: 04.00190507.59 1 inch = 200 feet

EVSOURCE
ENERGY

GZA
GZA GeoEnvironmental, Inc.
Engineers and Scientists
www.gza.com



← **Campton** **Current Town: Easton** **Whitefield** →

- EXISTING STRUCTURE
- TRANSMISSION LINE
- APPROXIMATE ROW
- NHD FLOWLINE
- RAILROAD
- DOT ROADS
- PARCEL BOUNDARY
- EVERSOURCE OWNED PARCEL
- STATE OWNED PARCEL
- RARE SPECIES
- PEATLAND HABITAT
- DESIGNATED RIVER QUARTER MILE BUFFER
- FLOODPLAIN WETLAND
- ADJACENT TO A T3+ WATERCOURSE
- WETLAND
- TOWN BOUNDARY

NOTES:

1. AERIAL IMAGERY WAS OBTAINED FROM NH GRANIT CLEARINGHOUSE AND IS DATED 2015.
2. EXISTING STRUCTURE, TRANSMISSION LINE, RARE SPECIES AND WETLAND DATA WERE PROVIDED BY EVERSOURCE ENERGY.
3. DATA LAYERS INCLUDING "NHDOT ROAD", "NHD FLOWLINE", "TOWN BOUNDARY", AND "PARCEL BOUNDARY" WERE OBTAINED FROM NH GRANIT CLEARINGHOUSE.
4. APPROXIMATE ROW WAS GENERATED USING MILESHEETS PROVIDED BY EVERSOURCE ENERGY.
5. PEATLAND HABITAT WAS MAPPED USING THE WILDLIFE ACTION PLAN DATA LAYER OBTAINED FROM NH GRANIT CLEARINGHOUSE.
6. FLOODPLAIN WETLANDS ADJACENT TO T3+ STREAMS WERE IDENTIFIED USING THE NHDES WETLAND PERMIT PLANNING TOOL.

0 100 200 400
Feet

X178 TRANSMISSION LINE

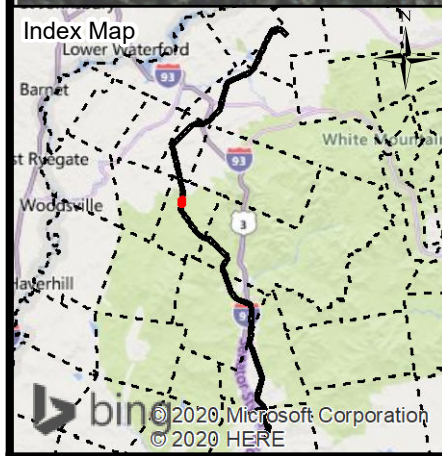
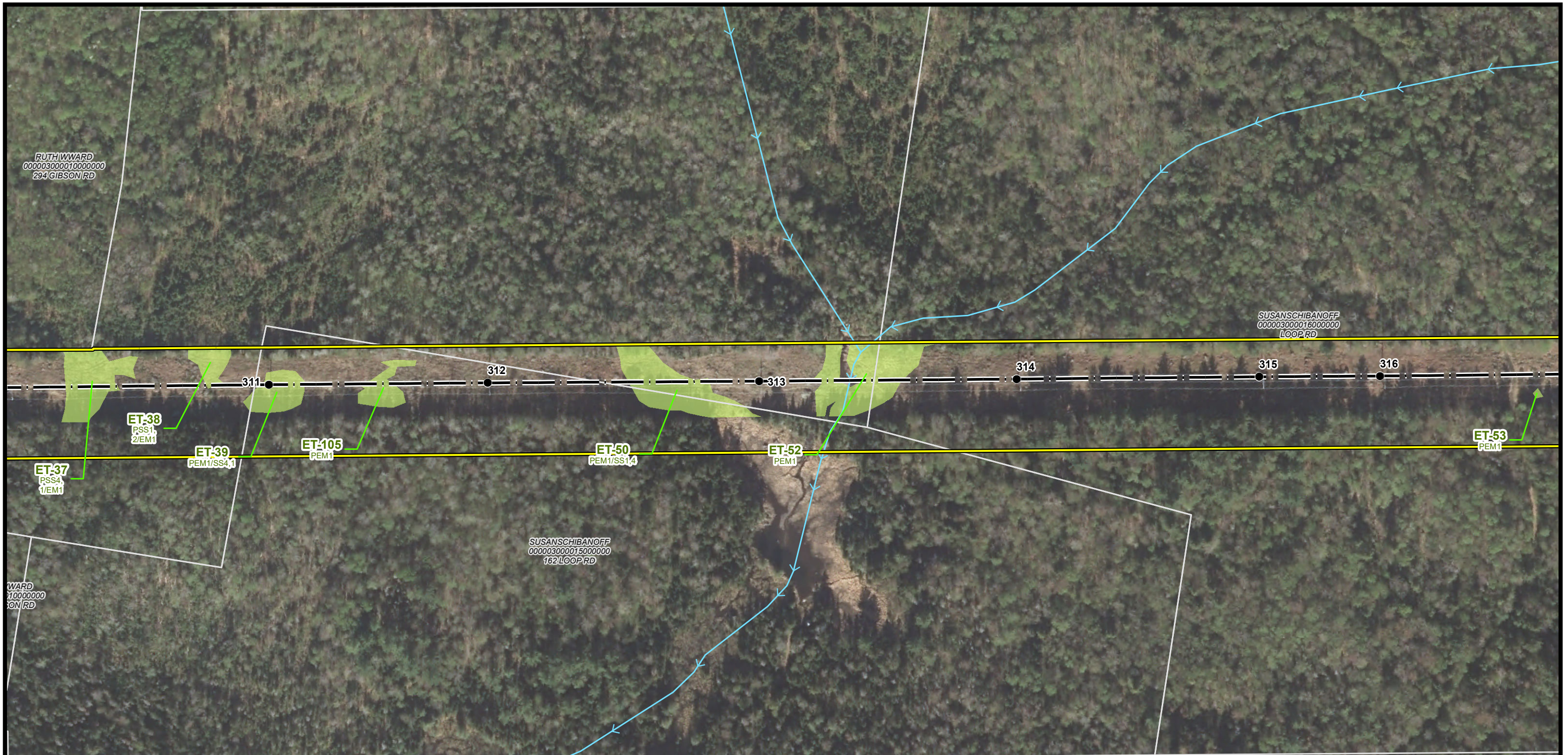
AERIAL OVERVIEW PLANS
FEBRUARY 28, 2020

CAMPTON, THORNTON, WOODSTOCK,
LINCOLN, EASTON, SUGAR HILL,
BETHLEHEM, DALTON & WHITEFIELD,
NEW HAMPSHIRE
PAGE 47 OF 88

Project No.: 04.00190507.59 1 inch = 200 feet

EVERSOURCE
ENERGY

GZA GeoEnvironmental, Inc.
Engineers and Scientists
www.gza.com



← **Campton** **Current Town: Easton** **Whitefield** →

- EXISTING STRUCTURE
- TRANSMISSION LINE
- APPROXIMATE ROW
- NHD FLOWLINE
- RAILROAD
- DOT ROADS
- PARCEL BOUNDARY
- EVERSOURCE OWNED PARCEL
- STATE OWNED PARCEL
- RARE SPECIES
- PEATLAND HABITAT
- DESIGNATED RIVER QUARTER MILE BUFFER
- FLOODPLAIN WETLAND
- ADJACENT TO A T3+ WATERCOURSE
- WETLAND
- TOWN BOUNDARY

NOTES:

1. AERIAL IMAGERY WAS OBTAINED FROM NH GRANIT CLEARINGHOUSE AND IS DATED 2015.
2. EXISTING STRUCTURE, TRANSMISSION LINE, RARE SPECIES AND WETLAND DATA WERE PROVIDED BY EVERSOURCE ENERGY.
3. DATA LAYERS INCLUDING "NHDOT ROAD", "NHD FLOWLINE", "TOWN BOUNDARY", AND "PARCEL BOUNDARY" WERE OBTAINED FROM NH GRANIT CLEARINGHOUSE.
4. APPROXIMATE ROW WAS GENERATED USING MILESHEETS PROVIDED BY EVERSOURCE ENERGY.
5. PEATLAND HABITAT WAS MAPPED USING THE WILDLIFE ACTION PLAN DATA LAYER OBTAINED FROM NH GRANIT CLEARINGHOUSE.
6. FLOODPLAIN WETLANDS ADJACENT TO T3+ STREAMS WERE IDENTIFIED USING THE NHDES WETLAND PERMIT PLANNING TOOL.

0 100 200 400
Feet

X178 TRANSMISSION LINE

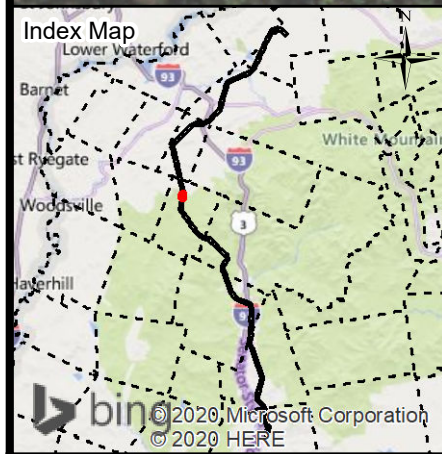
AERIAL OVERVIEW PLANS
FEBRUARY 28, 2020

CAMPTON, THORNTON, WOODSTOCK,
LINCOLN, EASTON, SUGAR HILL,
BETHLEHEM, DALTON & WHITEFIELD,
NEW HAMPSHIRE
PAGE 48 OF 88

Project No.: 04.00190507.59 1 inch = 200 feet

EVERSOURCE
ENERGY

GZA GeoEnvironmental, Inc.
Engineers and Scientists
www.gza.com



← **Campton** **Current Town: Easton** **Whitefield** →

<ul style="list-style-type: none"> ● EXISTING STRUCTURE — TRANSMISSION LINE — APPROXIMATE ROW → NHD FLOWLINE — RAILROAD — DOT ROADS — PARCEL BOUNDARY ■ EVERSOURCE OWNED PARCEL ■ STATE OWNED PARCEL ■ RARE SPECIES ■ PEATLAND HABITAT 	<ul style="list-style-type: none"> ■ DESIGNATED RIVER QUARTER MILE BUFFER ■ FLOODPLAIN WETLAND ADJACENT TO A T3+ WATERCOURSE ■ WETLAND ■ TOWN BOUNDARY 	<p>NOTES:</p> <ol style="list-style-type: none"> 1. AERIAL IMAGERY WAS OBTAINED FROM NH GRANIT CLEARINGHOUSE AND IS DATED 2015. 2. EXISTING STRUCTURE, TRANSMISSION LINE, RARE SPECIES AND WETLAND DATA WERE PROVIDED BY EVERSOURCE ENERGY. 3. DATA LAYERS INCLUDING "NHDOT ROAD", "NHD FLOWLINE", "TOWN BOUNDARY", AND "PARCEL BOUNDARY" WERE OBTAINED FROM NH GRANIT CLEARINGHOUSE. 4. APPROXIMATE ROW WAS GENERATED USING MILESHEETS PROVIDED BY EVERSOURCE ENERGY. 5. PEATLAND HABITAT WAS MAPPED USING THE WILDLIFE ACTION PLAN DATA LAYER OBTAINED FROM NH GRANIT CLEARINGHOUSE. 6. FLOODPLAIN WETLANDS ADJACENT TO T3+ STREAMS WERE IDENTIFIED USING THE NHDES WETLAND PERMIT PLANNING TOOL.
---	--	---

0 100 200 400
Feet

X178 TRANSMISSION LINE

AERIAL OVERVIEW PLANS
FEBRUARY 28, 2020

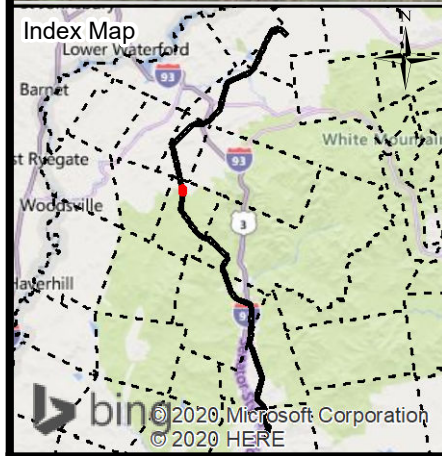
CAMPTON, THORNTON, WOODSTOCK,
LINCOLN, EASTON, SUGAR HILL,
BETHLEHEM, DALTON & WHITEFIELD,
NEW HAMPSHIRE
PAGE 49 OF 88

Project No.: 04.00190507.59

EVERSOURCE
ENERGY

GZA GeoEnvironmental, Inc.
Engineers and Scientists
www.gza.com

1 inch = 200 feet



← **Campton** **Current Town: Easton** **Whitefield** →

● EXISTING STRUCTURE	▭ DESIGNATED RIVER QUARTER MILE BUFFER
— TRANSMISSION LINE	▭ FLOODPLAIN WETLAND
— APPROXIMATE ROW	▭ ADJACENT TO A T3+ WATERCOURSE
→ NHD FLOWLINE	▭ WETLAND
— RAILROAD	▭ TOWN BOUNDARY
— DOT ROADS	
▭ PARCEL BOUNDARY	
▭ EVERSOURCE OWNED PARCEL	
▭ STATE OWNED PARCEL	
▭ RARE SPECIES	
▭ PEATLAND HABITAT	

NOTES:

1. AERIAL IMAGERY WAS OBTAINED FROM NH GRANIT CLEARINGHOUSE AND IS DATED 2015.
2. EXISTING STRUCTURE, TRANSMISSION LINE, RARE SPECIES AND WETLAND DATA WERE PROVIDED BY EVERSOURCE ENERGY.
3. DATA LAYERS INCLUDING "NHDOT ROAD", "NHD FLOWLINE", "TOWN BOUNDARY", AND "PARCEL BOUNDARY" WERE OBTAINED FROM NH GRANIT CLEARINGHOUSE.
4. APPROXIMATE ROW WAS GENERATED USING MILESHEETS PROVIDED BY EVERSOURCE ENERGY.
5. PEATLAND HABITAT WAS MAPPED USING THE WILDLIFE ACTION PLAN DATA LAYER OBTAINED FROM NH GRANIT CLEARINGHOUSE.
6. FLOODPLAIN WETLANDS ADJACENT TO T3+ STREAMS WERE IDENTIFIED USING THE NHDES WETLAND PERMIT PLANNING TOOL.

X178 TRANSMISSION LINE

AERIAL OVERVIEW PLANS
FEBRUARY 28, 2020

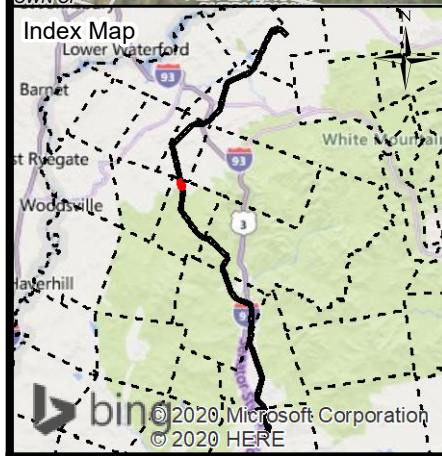
CAMPTON, THORNTON, WOODSTOCK,
LINCOLN, EASTON, SUGAR HILL,
BETHLEHEM, DALTON & WHITEFIELD,
NEW HAMPSHIRE
PAGE 50 OF 88

0 100 200 400
Feet

Project No.: 04.00190507.59 1 inch = 200 feet

EVSOURCE ENERGY

GZA GeoEnvironmental, Inc.
Engineers and Scientists
www.gza.com



← **Campton** **Current Town: Easton** **Whitefield** →

- EXISTING STRUCTURE
- TRANSMISSION LINE
- APPROXIMATE ROW
- NHD FLOWLINE
- RAILROAD
- DOT ROADS
- PARCEL BOUNDARY
- EVERSOURCE OWNED PARCEL
- STATE OWNED PARCEL
- RARE SPECIES
- PEATLAND HABITAT
- DESIGNATED RIVER QUARTER MILE BUFFER
- FLOODPLAIN WETLAND
- ADJACENT TO A T3+ WATERCOURSE
- WETLAND
- TOWN BOUNDARY

NOTES:

1. AERIAL IMAGERY WAS OBTAINED FROM NH GRANIT CLEARINGHOUSE AND IS DATED 2015.
2. EXISTING STRUCTURE, TRANSMISSION LINE, RARE SPECIES AND WETLAND DATA WERE PROVIDED BY EVERSOURCE ENERGY.
3. DATA LAYERS INCLUDING "NHDOT ROAD", "NHD FLOWLINE", "TOWN BOUNDARY", AND "PARCEL BOUNDARY" WERE OBTAINED FROM NH GRANIT CLEARINGHOUSE.
4. APPROXIMATE ROW WAS GENERATED USING MILESHEETS PROVIDED BY EVERSOURCE ENERGY.
5. PEATLAND HABITAT WAS MAPPED USING THE WILDLIFE ACTION PLAN DATA LAYER OBTAINED FROM NH GRANIT CLEARINGHOUSE.
6. FLOODPLAIN WETLANDS ADJACENT TO T3+ STREAMS WERE IDENTIFIED USING THE NHDES WETLAND PERMIT PLANNING TOOL.

N

0 100 200 400
Feet

X178 TRANSMISSION LINE

AERIAL OVERVIEW PLANS
FEBRUARY 28, 2020

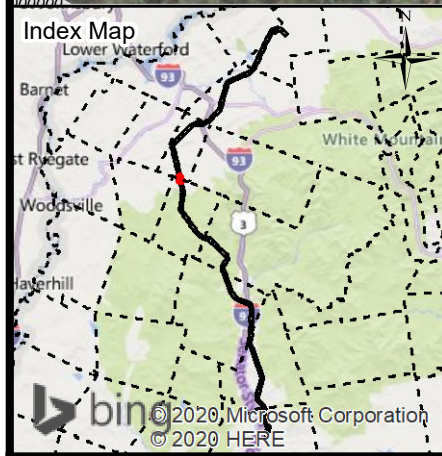
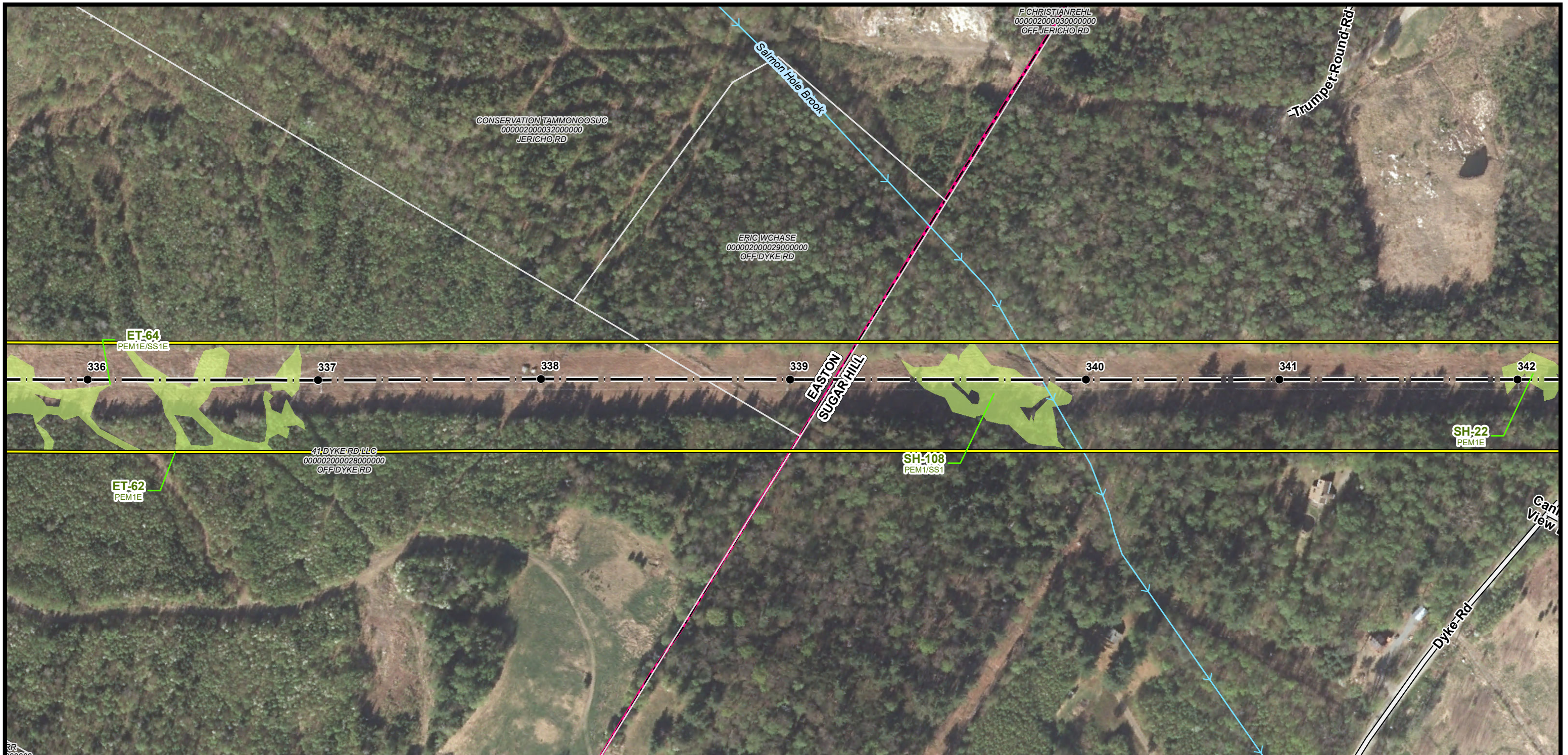
CAMPTON, THORNTON, WOODSTOCK,
LINCOLN, EASTON, SUGAR HILL,
BETHLEHEM, DALTON & WHITEFIELD,
NEW HAMPSHIRE
PAGE 51 OF 88

Project No.: 04.00190507.59

EVERSOURCE
ENERGY

GZA GeoEnvironmental, Inc.
Engineers and Scientists
www.gza.com

1 inch = 200 feet



← Campton	Current Town: Easton/Sugar Hill	Whitefield →
<ul style="list-style-type: none"> ● EXISTING STRUCTURE — TRANSMISSION LINE — APPROXIMATE ROW → NHD FLOWLINE — RAILROAD — DOT ROADS □ PARCEL BOUNDARY □ EVERSOURCE OWNED PARCEL □ STATE OWNED PARCEL □ RARE SPECIES □ PEATLAND HABITAT 	<ul style="list-style-type: none"> □ DESIGNATED RIVER QUARTER MILE BUFFER □ FLOODPLAIN WETLAND □ ADJACENT TO A T3+ WATERCOURSE □ WETLAND □ TOWN BOUNDARY 	<p>NOTES:</p> <ol style="list-style-type: none"> 1. AERIAL IMAGERY WAS OBTAINED FROM NH GRANIT CLEARINGHOUSE AND IS DATED 2015. 2. EXISTING STRUCTURE, TRANSMISSION LINE, RARE SPECIES AND WETLAND DATA WERE PROVIDED BY EVERSOURCE ENERGY. 3. DATA LAYERS INCLUDING "NHDOT ROAD", "NHD FLOWLINE", "TOWN BOUNDARY", AND "PARCEL BOUNDARY" WERE OBTAINED FROM NH GRANIT CLEARINGHOUSE. 4. APPROXIMATE ROW WAS GENERATED USING MILESHEETS PROVIDED BY EVERSOURCE ENERGY. 5. PEATLAND HABITAT WAS MAPPED USING THE WILDLIFE ACTION PLAN DATA LAYER OBTAINED FROM NH GRANIT CLEARINGHOUSE. 6. FLOODPLAIN WETLANDS ADJACENT TO T3+ STREAMS WERE IDENTIFIED USING THE NHDES WETLAND PERMIT PLANNING TOOL.

X178 TRANSMISSION LINE

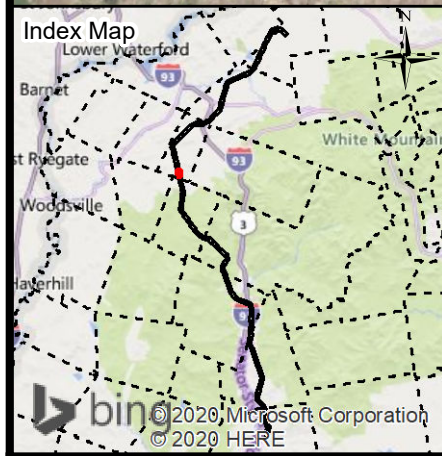
AERIAL OVERVIEW PLANS
FEBRUARY 28, 2020

CAMPTON, THORNTON, WOODSTOCK,
LINCOLN, EASTON, SUGAR HILL,
BETHLEHEM, DALTON & WHITEFIELD,
NEW HAMPSHIRE
PAGE 52 OF 88

0 100 200 400
Feet

1 inch = 200 feet

GZA GeoEnvironmental, Inc.
Engineers and Scientists
www.gza.com



← **Campton** **Current Town: Sugar Hill** **Whitefield** →

- EXISTING STRUCTURE
- TRANSMISSION LINE
- APPROXIMATE ROW
- NHD FLOWLINE
- RAILROAD
- DOT ROADS
- PARCEL BOUNDARY
- EVERSOURCE OWNED PARCEL
- STATE OWNED PARCEL
- RARE SPECIES
- PEATLAND HABITAT
- DESIGNATED RIVER QUARTER MILE BUFFER
- FLOODPLAIN WETLAND ADJACENT TO A T3+ WATERCOURSE
- WETLAND
- TOWN BOUNDARY

NOTES:

1. AERIAL IMAGERY WAS OBTAINED FROM NH GRANIT CLEARINGHOUSE AND IS DATED 2015.
2. EXISTING STRUCTURE, TRANSMISSION LINE, RARE SPECIES AND WETLAND DATA WERE PROVIDED BY EVERSOURCE ENERGY.
3. DATA LAYERS INCLUDING "NHDOT ROAD", "NHD FLOWLINE", "TOWN BOUNDARY", AND "PARCEL BOUNDARY" WERE OBTAINED FROM NH GRANIT CLEARINGHOUSE.
4. APPROXIMATE ROW WAS GENERATED USING MILESHEETS PROVIDED BY EVERSOURCE ENERGY.
5. PEATLAND HABITAT WAS MAPPED USING THE WILDLIFE ACTION PLAN DATA LAYER OBTAINED FROM NH GRANIT CLEARINGHOUSE.
6. FLOODPLAIN WETLANDS ADJACENT TO T3+ STREAMS WERE IDENTIFIED USING THE NHDES WETLAND PERMIT PLANNING TOOL.

0 100 200 400
Feet

X178 TRANSMISSION LINE

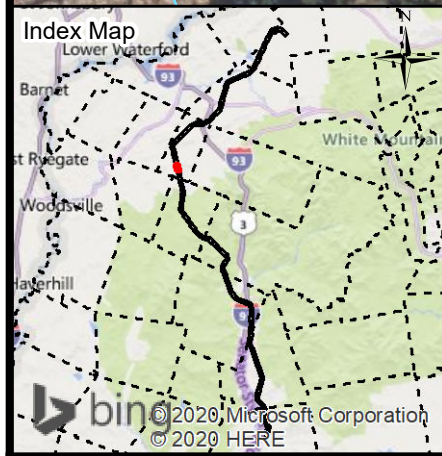
AERIAL OVERVIEW PLANS
FEBRUARY 28, 2020

CAMPTON, THORNTON, WOODSTOCK,
LINCOLN, EASTON, SUGAR HILL,
BETHLEHEM, DALTON & WHITEFIELD,
NEW HAMPSHIRE
PAGE 53 OF 88

Project No.: 04.00190507.59 1 inch = 200 feet

EVERSOURCE
ENERGY

GZA GeoEnvironmental, Inc.
Engineers and Scientists
www.gza.com



← **Campton** **Current Town: Sugar Hill** **Whitefield** →

- EXISTING STRUCTURE
- TRANSMISSION LINE
- APPROXIMATE ROW
- NHD FLOWLINE
- RAILROAD
- DOT ROADS
- PARCEL BOUNDARY
- EVERSOURCE OWNED PARCEL
- STATE OWNED PARCEL
- RARE SPECIES
- PEATLAND HABITAT
- DESIGNATED RIVER QUARTER MILE BUFFER
- FLOODPLAIN WETLAND
- ADJACENT TO A T3+ WATERCOURSE
- WETLAND
- TOWN BOUNDARY

NOTES:

1. AERIAL IMAGERY WAS OBTAINED FROM NH GRANIT CLEARINGHOUSE AND IS DATED 2015.
2. EXISTING STRUCTURE, TRANSMISSION LINE, RARE SPECIES AND WETLAND DATA WERE PROVIDED BY EVERSOURCE ENERGY.
3. DATA LAYERS INCLUDING "NHDOT ROAD", "NHD FLOWLINE", "TOWN BOUNDARY", AND "PARCEL BOUNDARY" WERE OBTAINED FROM NH GRANIT CLEARINGHOUSE.
4. APPROXIMATE ROW WAS GENERATED USING MILESHEETS PROVIDED BY EVERSOURCE ENERGY.
5. PEATLAND HABITAT WAS MAPPED USING THE WILDLIFE ACTION PLAN DATA LAYER OBTAINED FROM NH GRANIT CLEARINGHOUSE.
6. FLOODPLAIN WETLANDS ADJACENT TO T3+ STREAMS WERE IDENTIFIED USING THE NHDES WETLAND PERMIT PLANNING TOOL.

0 100 200 400
Feet

X178 TRANSMISSION LINE

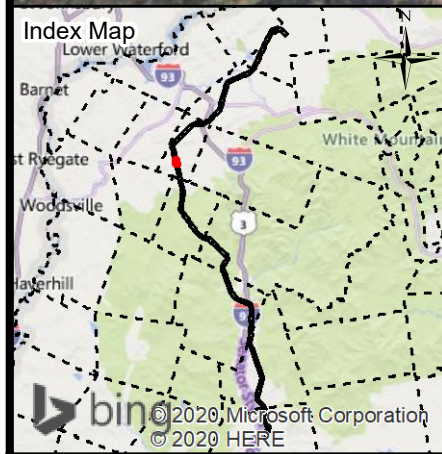
AERIAL OVERVIEW PLANS
FEBRUARY 28, 2020

CAMPTON, THORNTON, WOODSTOCK,
LINCOLN, EASTON, SUGAR HILL,
BETHLEHEM, DALTON & WHITEFIELD,
NEW HAMPSHIRE
PAGE 54 OF 88

Project No.: 04.00190507.59 1 inch = 200 feet

EVERSOURCE
ENERGY

GZA GeoEnvironmental, Inc.
Engineers and Scientists
www.gza.com



← **Campton** **Current Town: Sugar Hill** **Whitefield** →

- EXISTING STRUCTURE
- TRANSMISSION LINE
- APPROXIMATE ROW
- NHD FLOWLINE
- RAILROAD
- DOT ROADS
- PARCEL BOUNDARY
- EVERSOURCE OWNED PARCEL
- STATE OWNED PARCEL
- RARE SPECIES
- PEATLAND HABITAT

- DESIGNATED RIVER QUARTER MILE BUFFER
- FLOODPLAIN WETLAND
- ADJACENT TO A T3+ WATERCOURSE
- WETLAND
- TOWN BOUNDARY

NOTES:

1. AERIAL IMAGERY WAS OBTAINED FROM NH GRANIT CLEARINGHOUSE AND IS DATED 2015.
2. EXISTING STRUCTURE, TRANSMISSION LINE, RARE SPECIES AND WETLAND DATA WERE PROVIDED BY EVERSOURCE ENERGY.
3. DATA LAYERS INCLUDING "NHDOT ROAD", "NHD FLOWLINE", "TOWN BOUNDARY", AND "PARCEL BOUNDARY" WERE OBTAINED FROM NH GRANIT CLEARINGHOUSE.
4. APPROXIMATE ROW WAS GENERATED USING MILESHEETS PROVIDED BY EVERSOURCE ENERGY.
5. PEATLAND HABITAT WAS MAPPED USING THE WILDLIFE ACTION PLAN DATA LAYER OBTAINED FROM NH GRANIT CLEARINGHOUSE.
6. FLOODPLAIN WETLANDS ADJACENT TO T3+ STREAMS WERE IDENTIFIED USING THE NHDES WETLAND PERMIT PLANNING TOOL.

0 100 200 400
Feet

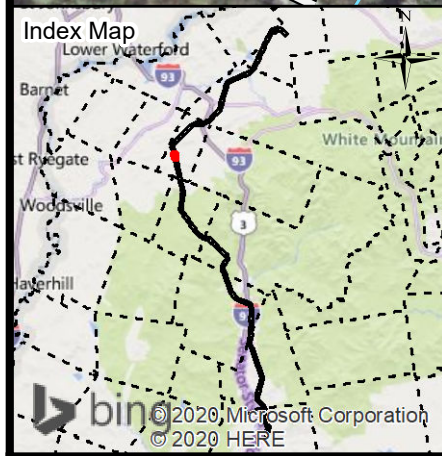
X178 TRANSMISSION LINE

AERIAL OVERVIEW PLANS
FEBRUARY 28, 2020

CAMPTON, THORNTON, WOODSTOCK,
LINCOLN, EASTON, SUGAR HILL,
BETHLEHEM, DALTON & WHITEFIELD,
NEW HAMPSHIRE
PAGE 55 OF 88

Project No.: 04.00190507.59 1 inch = 200 feet

GZA GeoEnvironmental, Inc.
Engineers and Scientists
www.gza.com



← **Campton** **Current Town: Sugar Hill** **Whitefield** →

● EXISTING STRUCTURE	▭ DESIGNATED RIVER QUARTER MILE BUFFER
— TRANSMISSION LINE	▭ FLOODPLAIN WETLAND ADJACENT TO A T3+ WATERCOURSE
— APPROXIMATE ROW	▭ WETLAND
→ NHD FLOWLINE	▭ TOWN BOUNDARY
— RAILROAD	
— DOT ROADS	
▭ PARCEL BOUNDARY	
▭ EVERSOURCE OWNED PARCEL	
▭ STATE OWNED PARCEL	
▭ RARE SPECIES	
▭ PEATLAND HABITAT	

NOTES:

1. AERIAL IMAGERY WAS OBTAINED FROM NH GRANIT CLEARINGHOUSE AND IS DATED 2015.
2. EXISTING STRUCTURE, TRANSMISSION LINE, RARE SPECIES AND WETLAND DATA WERE PROVIDED BY EVERSOURCE ENERGY.
3. DATA LAYERS INCLUDING "NHDOT ROAD", "NHD FLOWLINE", "TOWN BOUNDARY", AND "PARCEL BOUNDARY" WERE OBTAINED FROM NH GRANIT CLEARINGHOUSE.
4. APPROXIMATE ROW WAS GENERATED USING MILESHEETS PROVIDED BY EVERSOURCE ENERGY.
5. PEATLAND HABITAT WAS MAPPED USING THE WILDLIFE ACTION PLAN DATA LAYER OBTAINED FROM NH GRANIT CLEARINGHOUSE.
6. FLOODPLAIN WETLANDS ADJACENT TO T3+ STREAMS WERE IDENTIFIED USING THE NHDES WETLAND PERMIT PLANNING TOOL.

N

0 100 200 400
Feet

X178 TRANSMISSION LINE

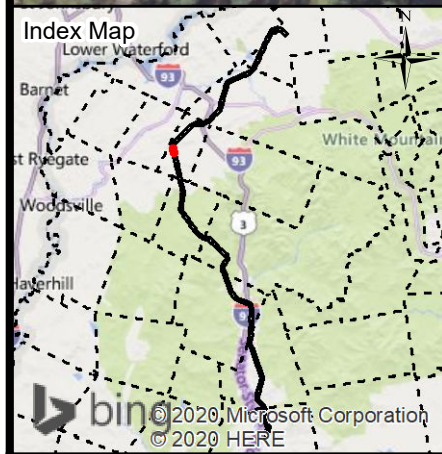
AERIAL OVERVIEW PLANS
FEBRUARY 28, 2020

CAMPTON, THORNTON, WOODSTOCK,
LINCOLN, EASTON, SUGAR HILL,
BETHLEHEM, DALTON & WHITEFIELD,
NEW HAMPSHIRE
PAGE 56 OF 88

Project No.: 04.00190507.59 1 inch = 200 feet

EVSOURCE
ENERGY

GZA GeoEnvironmental, Inc.
Engineers and Scientists
www.gza.com



← **Campton** **Current Town: Sugar Hill** **Whitefield** →

- EXISTING STRUCTURE
- TRANSMISSION LINE
- APPROXIMATE ROW
- NHD FLOWLINE
- RAILROAD
- DOT ROADS
- PARCEL BOUNDARY
- EVERSOURCE OWNED PARCEL
- STATE OWNED PARCEL
- RARE SPECIES
- PEATLAND HABITAT

- DESIGNATED RIVER QUARTER MILE BUFFER
- FLOODPLAIN WETLAND ADJACENT TO A T3+ WATERCOURSE
- WETLAND
- TOWN BOUNDARY

NOTES:
 1. AERIAL IMAGERY WAS OBTAINED FROM NH GRANIT CLEARINGHOUSE AND IS DATED 2015.
 2. EXISTING STRUCTURE, TRANSMISSION LINE, RARE SPECIES AND WETLAND DATA WERE PROVIDED BY EVERSOURCE ENERGY.
 3. DATA LAYERS INCLUDING "NHDOT ROAD", "NHD FLOWLINE", "TOWN BOUNDARY", AND "PARCEL BOUNDARY" WERE OBTAINED FROM NH GRANIT CLEARINGHOUSE.
 4. APPROXIMATE ROW WAS GENERATED USING MILESHEETS PROVIDED BY EVERSOURCE ENERGY.
 5. PEATLAND HABITAT WAS MAPPED USING THE WILDLIFE ACTION PLAN DATA LAYER OBTAINED FROM NH GRANIT CLEARINGHOUSE.
 6. FLOODPLAIN WETLANDS ADJACENT TO T3+ STREAMS WERE IDENTIFIED USING THE NHDES WETLAND PERMIT PLANNING TOOL.

X178 TRANSMISSION LINE

AERIAL OVERVIEW PLANS
 FEBRUARY 28, 2020

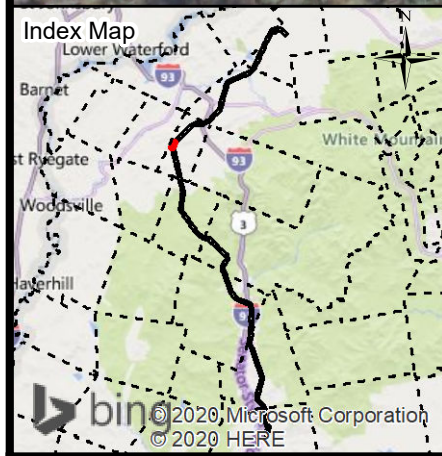
CAMPTON, THORNTON, WOODSTOCK,
 LINCOLN, EASTON, SUGAR HILL,
 BETHLEHEM, DALTON & WHITEFIELD,
 NEW HAMPSHIRE
 PAGE 57 OF 88

0 100 200 400
 Feet

Project No.: 04.00190507.59 1 inch = 200 feet

EVERSOURCE ENERGY

GZA GeoEnvironmental, Inc.
 Engineers and Scientists
 www.gza.com




← **Campton** **Current Town: Sugar Hill** **Whitefield** →

- EXISTING STRUCTURE
- TRANSMISSION LINE
- APPROXIMATE ROW
- NHD FLOWLINE
- RAILROAD
- DOT ROADS
- PARCEL BOUNDARY
- EVERSOURCE OWNED PARCEL
- STATE OWNED PARCEL
- RARE SPECIES
- PEATLAND HABITAT
- DESIGNATED RIVER QUARTER MILE BUFFER
- FLOODPLAIN WETLAND ADJACENT TO A T3+ WATERCOURSE
- WETLAND
- TOWN BOUNDARY

NOTES:

1. AERIAL IMAGERY WAS OBTAINED FROM NH GRANIT CLEARINGHOUSE AND IS DATED 2015.
2. EXISTING STRUCTURE, TRANSMISSION LINE, RARE SPECIES AND WETLAND DATA WERE PROVIDED BY EVERSOURCE ENERGY.
3. DATA LAYERS INCLUDING "NHDOT ROAD", "NHD FLOWLINE", "TOWN BOUNDARY", AND "PARCEL BOUNDARY" WERE OBTAINED FROM NH GRANIT CLEARINGHOUSE.
4. APPROXIMATE ROW WAS GENERATED USING MILESHEETS PROVIDED BY EVERSOURCE ENERGY.
5. PEATLAND HABITAT WAS MAPPED USING THE WILDLIFE ACTION PLAN DATA LAYER OBTAINED FROM NH GRANIT CLEARINGHOUSE.
6. FLOODPLAIN WETLANDS ADJACENT TO T3+ STREAMS WERE IDENTIFIED USING THE NHDES WETLAND PERMIT PLANNING TOOL.



X178 TRANSMISSION LINE

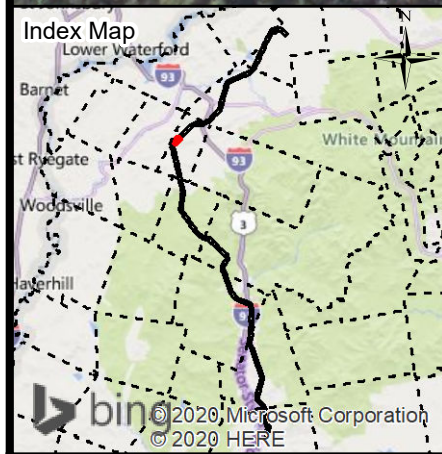
AERIAL OVERVIEW PLANS
FEBRUARY 28, 2020

CAMPTON, THORNTON, WOODSTOCK,
LINCOLN, EASTON, SUGAR HILL,
BETHLEHEM, DALTON & WHITEFIELD,
NEW HAMPSHIRE
PAGE 58 OF 88

Project No.: 04.00190507.59 1 inch = 200 feet

EVSOURCE ENERGY

GZA GeoEnvironmental, Inc.
Engineers and Scientists
www.gza.com



← **Campton** **Current Town: Sugar Hill** **Whitefield** →

- EXISTING STRUCTURE
- TRANSMISSION LINE
- APPROXIMATE ROW
- NHD FLOWLINE
- RAILROAD
- DOT ROADS
- PARCEL BOUNDARY
- EVERSOURCE OWNED PARCEL
- STATE OWNED PARCEL
- RARE SPECIES
- PEATLAND HABITAT
- DESIGNATED RIVER QUARTER MILE BUFFER
- FLOODPLAIN WETLAND ADJACENT TO A T3+ WATERCOURSE
- WETLAND
- TOWN BOUNDARY

NOTES:

1. AERIAL IMAGERY WAS OBTAINED FROM NH GRANIT CLEARINGHOUSE AND IS DATED 2015.
2. EXISTING STRUCTURE, TRANSMISSION LINE, RARE SPECIES AND WETLAND DATA WERE PROVIDED BY EVERSOURCE ENERGY.
3. DATA LAYERS INCLUDING "NHDOT ROAD", "NHD FLOWLINE", "TOWN BOUNDARY", AND "PARCEL BOUNDARY" WERE OBTAINED FROM NH GRANIT CLEARINGHOUSE.
4. APPROXIMATE ROW WAS GENERATED USING MILESHEETS PROVIDED BY EVERSOURCE ENERGY.
5. PEATLAND HABITAT WAS MAPPED USING THE WILDLIFE ACTION PLAN DATA LAYER OBTAINED FROM NH GRANIT CLEARINGHOUSE.
6. FLOODPLAIN WETLANDS ADJACENT TO T3+ STREAMS WERE IDENTIFIED USING THE NHDES WETLAND PERMIT PLANNING TOOL.

0 100 200 400
Feet

X178 TRANSMISSION LINE

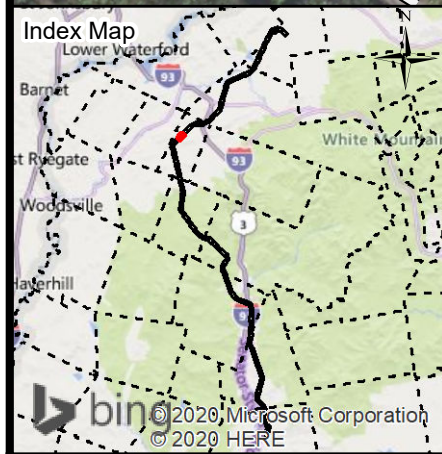
AERIAL OVERVIEW PLANS
FEBRUARY 28, 2020

CAMPTON, THORNTON, WOODSTOCK,
LINCOLN, EASTON, SUGAR HILL,
BETHLEHEM, DALTON & WHITEFIELD,
NEW HAMPSHIRE
PAGE 59 OF 88

Project No.: 04.00190507.59 1 inch = 200 feet

EVSOURCE
ENERGY

GZA GeoEnvironmental, Inc.
Engineers and Scientists
www.gza.com



← **Campton** **Current Town: Sugar Hill** **Whitefield** →

- EXISTING STRUCTURE
- TRANSMISSION LINE
- APPROXIMATE ROW
- NHD FLOWLINE
- RAILROAD
- DOT ROADS
- PARCEL BOUNDARY
- EVERSOURCE OWNED PARCEL
- STATE OWNED PARCEL
- RARE SPECIES
- PEATLAND HABITAT
- DESIGNATED RIVER QUARTER MILE BUFFER
- FLOODPLAIN WETLAND
- ADJACENT TO A T3+ WATERCOURSE
- WETLAND
- TOWN BOUNDARY

NOTES:

1. AERIAL IMAGERY WAS OBTAINED FROM NH GRANIT CLEARINGHOUSE AND IS DATED 2015.
2. EXISTING STRUCTURE, TRANSMISSION LINE, RARE SPECIES AND WETLAND DATA WERE PROVIDED BY EVERSOURCE ENERGY.
3. DATA LAYERS INCLUDING "NHDOT ROAD", "NHD FLOWLINE", "TOWN BOUNDARY", AND "PARCEL BOUNDARY" WERE OBTAINED FROM NH GRANIT CLEARINGHOUSE.
4. APPROXIMATE ROW WAS GENERATED USING MILESHEETS PROVIDED BY EVERSOURCE ENERGY.
5. PEATLAND HABITAT WAS MAPPED USING THE WILDLIFE ACTION PLAN DATA LAYER OBTAINED FROM NH GRANIT CLEARINGHOUSE.
6. FLOODPLAIN WETLANDS ADJACENT TO T3+ STREAMS WERE IDENTIFIED USING THE NHDES WETLAND PERMIT PLANNING TOOL.

0 100 200 400
Feet

X178 TRANSMISSION LINE

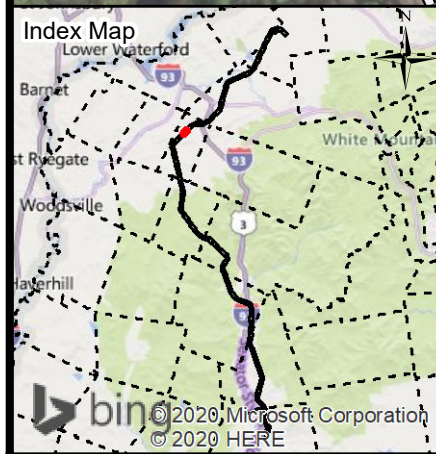
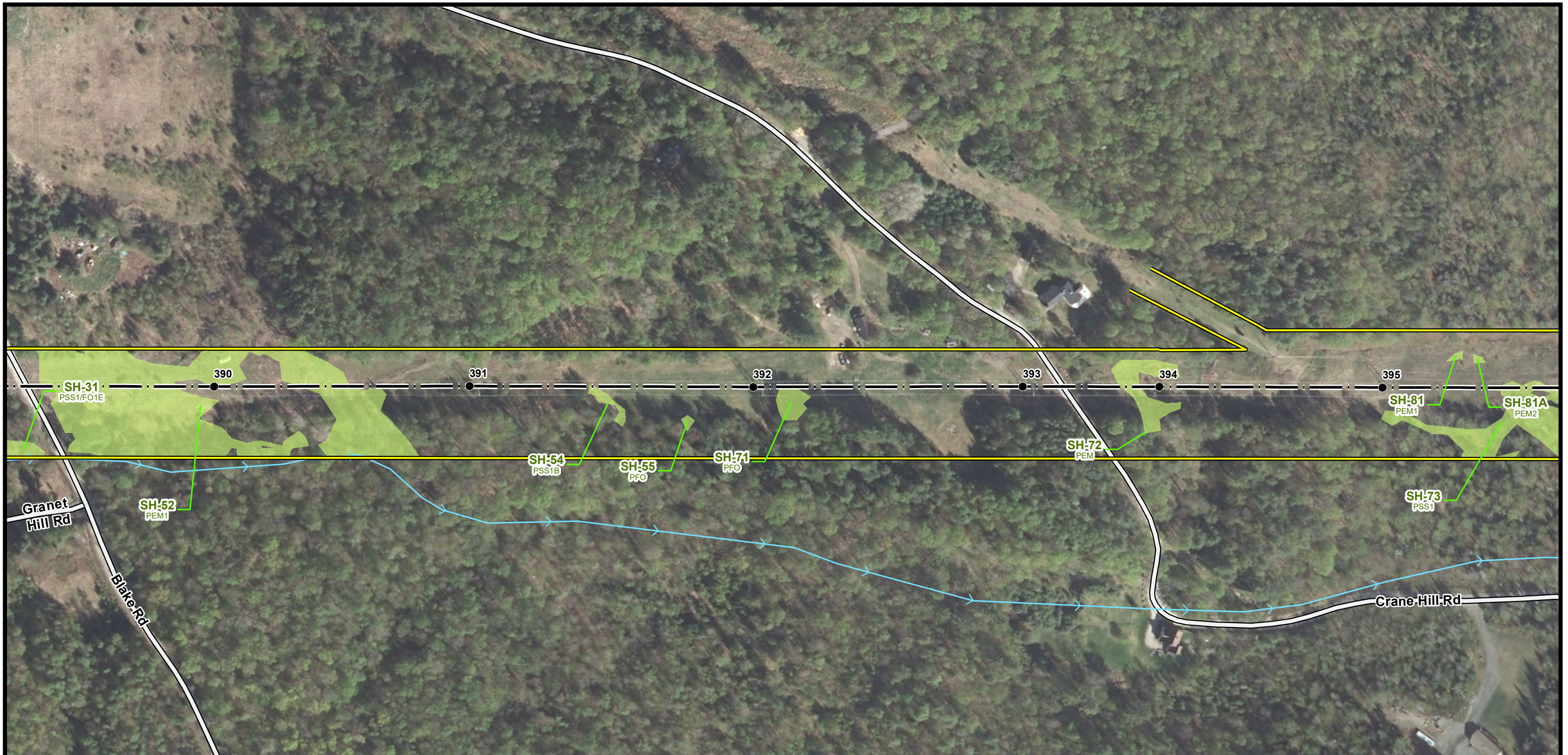
AERIAL OVERVIEW PLANS
FEBRUARY 28, 2020

CAMPTON, THORNTON, WOODSTOCK,
LINCOLN, EASTON, SUGAR HILL,
BETHLEHEM, DALTON & WHITEFIELD,
NEW HAMPSHIRE
PAGE 60 OF 88

Project No.: 04.00190507.59 1 inch = 200 feet

EVERSOURCE
ENERGY

GZA GeoEnvironmental, Inc.
Engineers and Scientists
www.gza.com



← **Campton** **Current Town: Sugar Hill** **Whitefield** →

- EXISTING STRUCTURE
- TRANSMISSION LINE
- APPROXIMATE ROW
- NHD FLOWLINE
- RAILROAD
- DOT ROADS
- PARCEL BOUNDARY
- EVERSOURCE OWNED PARCEL
- STATE OWNED PARCEL
- RARE SPECIES
- PEATLAND HABITAT
- DESIGNATED RIVER QUARTER MILE BUFFER
- FLOODPLAIN WETLAND
- ADJACENT TO A T3+ WATERCOURSE
- WETLAND
- TOWN BOUNDARY

NOTES:

1. AERIAL IMAGERY WAS OBTAINED FROM NH GRANIT CLEARINGHOUSE AND IS DATED 2015.
2. EXISTING STRUCTURE, TRANSMISSION LINE, RARE SPECIES AND WETLAND DATA WERE PROVIDED BY EVERSOURCE ENERGY.
3. DATA LAYERS INCLUDING "NHDOT ROAD", "NHD FLOWLINE", "TOWN BOUNDARY", AND "PARCEL BOUNDARY" WERE OBTAINED FROM NH GRANIT CLEARINGHOUSE.
4. APPROXIMATE ROW WAS GENERATED USING MILESHEETS PROVIDED BY EVERSOURCE ENERGY.
5. PEATLAND HABITAT WAS MAPPED USING THE WILDLIFE ACTION PLAN DATA LAYER OBTAINED FROM NH GRANIT CLEARINGHOUSE.
6. FLOODPLAIN WETLANDS ADJACENT TO T3+ STREAMS WERE IDENTIFIED USING THE NHDES WETLAND PERMIT PLANNING TOOL.

0 100 200 400
Feet

X178 TRANSMISSION LINE

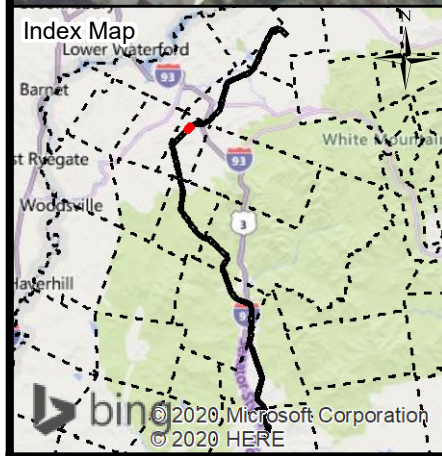
AERIAL OVERVIEW PLANS
FEBRUARY 28, 2020

CAMPTON, THORNTON, WOODSTOCK,
LINCOLN, EASTON, SUGAR HILL,
BETHLEHEM, DALTON & WHITEFIELD,
NEW HAMPSHIRE
PAGE 61 OF 88

Project No.: 04.00190507.59 1 inch = 200 feet

EVERSOURCE
ENERGY

GTA GeoEnvironmental, Inc.
Engineers and Scientists
www.gza.com



← **Campton** **Current Town: Sugar Hill** **Whitefield** →

- EXISTING STRUCTURE
- TRANSMISSION LINE
- APPROXIMATE ROW
- NHD FLOWLINE
- RAILROAD
- DOT ROADS
- PARCEL BOUNDARY
- EVERSOURCE OWNED PARCEL
- STATE OWNED PARCEL
- RARE SPECIES
- PEATLAND HABITAT
- DESIGNATED RIVER QUARTER MILE BUFFER
- FLOODPLAIN WETLAND
- ADJACENT TO A T3+ WATERCOURSE
- WETLAND
- TOWN BOUNDARY

NOTES:

1. AERIAL IMAGERY WAS OBTAINED FROM NH GRANIT CLEARINGHOUSE AND IS DATED 2015.
2. EXISTING STRUCTURE, TRANSMISSION LINE, RARE SPECIES AND WETLAND DATA WERE PROVIDED BY EVERSOURCE ENERGY.
3. DATA LAYERS INCLUDING "NHDOT ROAD", "NHD FLOWLINE", "TOWN BOUNDARY", AND "PARCEL BOUNDARY" WERE OBTAINED FROM NH GRANIT CLEARINGHOUSE.
4. APPROXIMATE ROW WAS GENERATED USING MILESHEETS PROVIDED BY EVERSOURCE ENERGY.
5. PEATLAND HABITAT WAS MAPPED USING THE WILDLIFE ACTION PLAN DATA LAYER OBTAINED FROM NH GRANIT CLEARINGHOUSE.
6. FLOODPLAIN WETLANDS ADJACENT TO T3+ STREAMS WERE IDENTIFIED USING THE NHDES WETLAND PERMIT PLANNING TOOL.

0 100 200 400
Feet

X178 TRANSMISSION LINE

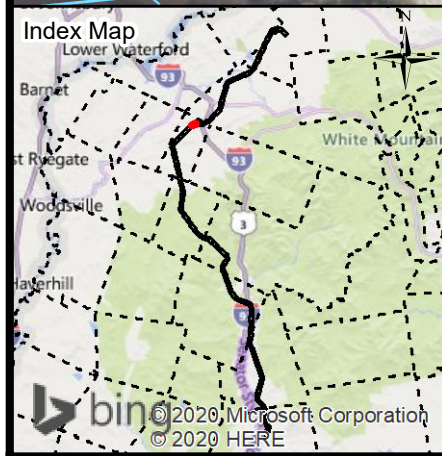
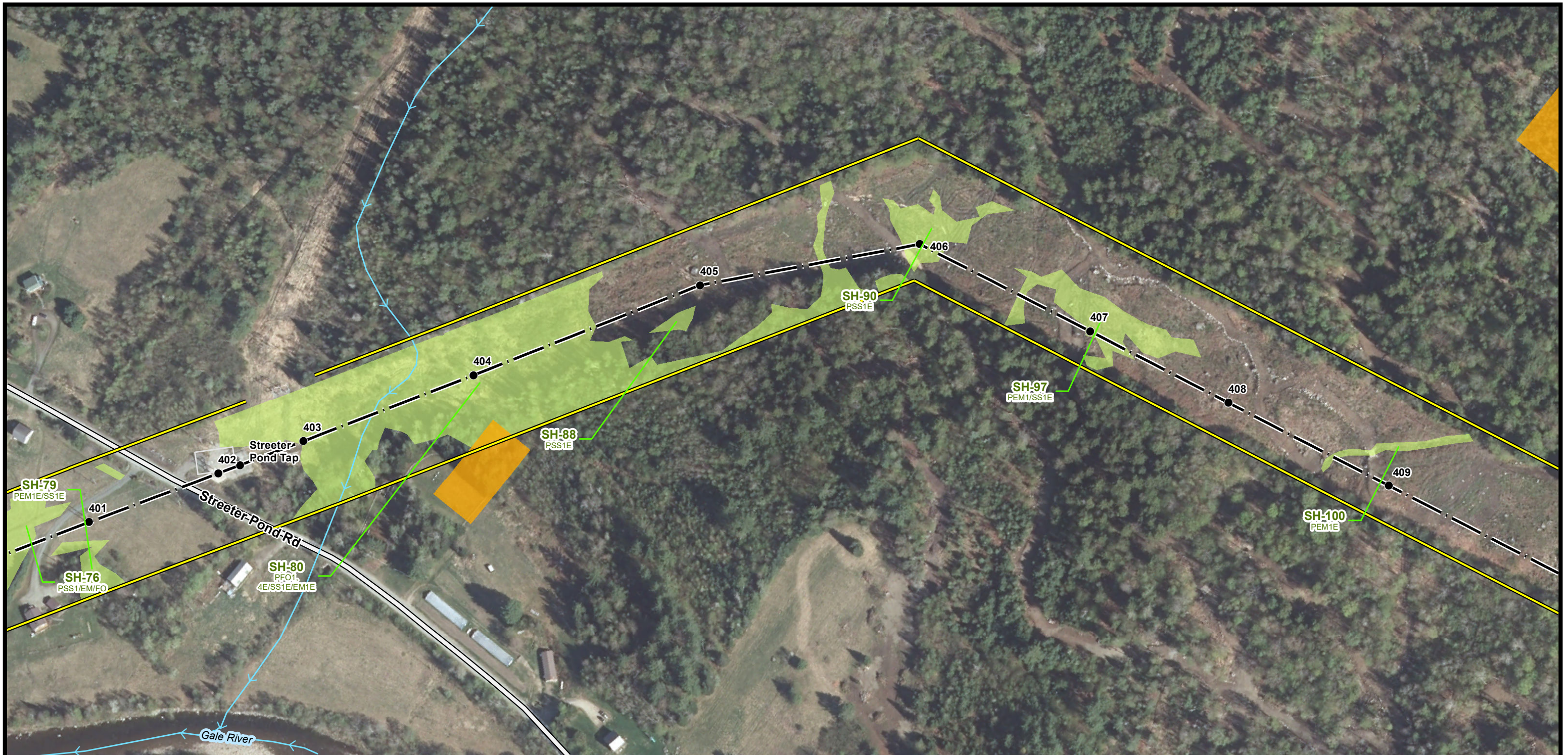
AERIAL OVERVIEW PLANS
FEBRUARY 28, 2020

CAMPTON, THORNTON, WOODSTOCK,
LINCOLN, EASTON, SUGAR HILL,
BETHLEHEM, DALTON & WHITEFIELD,
NEW HAMPSHIRE
PAGE 62 OF 88

Project No.: 04.00190507.59 1 inch = 200 feet

EVERSOURCE
ENERGY

GZA GeoEnvironmental, Inc.
Engineers and Scientists
www.gza.com



← **Campton** **Current Town: Sugar Hill** **Whitefield** →

- EXISTING STRUCTURE
- TRANSMISSION LINE
- APPROXIMATE ROW
- NHD FLOWLINE
- RAILROAD
- DOT ROADS
- PARCEL BOUNDARY
- EVERSOURCE OWNED PARCEL
- STATE OWNED PARCEL
- RARE SPECIES
- PEATLAND HABITAT
- DESIGNATED RIVER QUARTER MILE BUFFER
- FLOODPLAIN WETLAND ADJACENT TO A T3+ WATERCOURSE
- WETLAND
- TOWN BOUNDARY

NOTES:

1. AERIAL IMAGERY WAS OBTAINED FROM NH GRANIT CLEARINGHOUSE AND IS DATED 2015.
2. EXISTING STRUCTURE, TRANSMISSION LINE, RARE SPECIES AND WETLAND DATA WERE PROVIDED BY EVERSOURCE ENERGY.
3. DATA LAYERS INCLUDING "NHDOT ROAD", "NHD FLOWLINE", "TOWN BOUNDARY", AND "PARCEL BOUNDARY" WERE OBTAINED FROM NH GRANIT CLEARINGHOUSE.
4. APPROXIMATE ROW WAS GENERATED USING MILESHEETS PROVIDED BY EVERSOURCE ENERGY.
5. PEATLAND HABITAT WAS MAPPED USING THE WILDLIFE ACTION PLAN DATA LAYER OBTAINED FROM NH GRANIT CLEARINGHOUSE.
6. FLOODPLAIN WETLANDS ADJACENT TO T3+ STREAMS WERE IDENTIFIED USING THE NHDES WETLAND PERMIT PLANNING TOOL.

0 100 200 400
Feet

X178 TRANSMISSION LINE

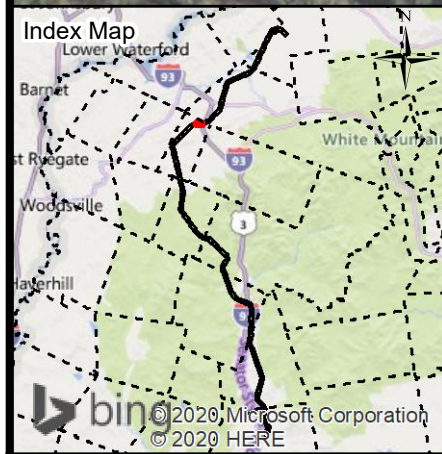
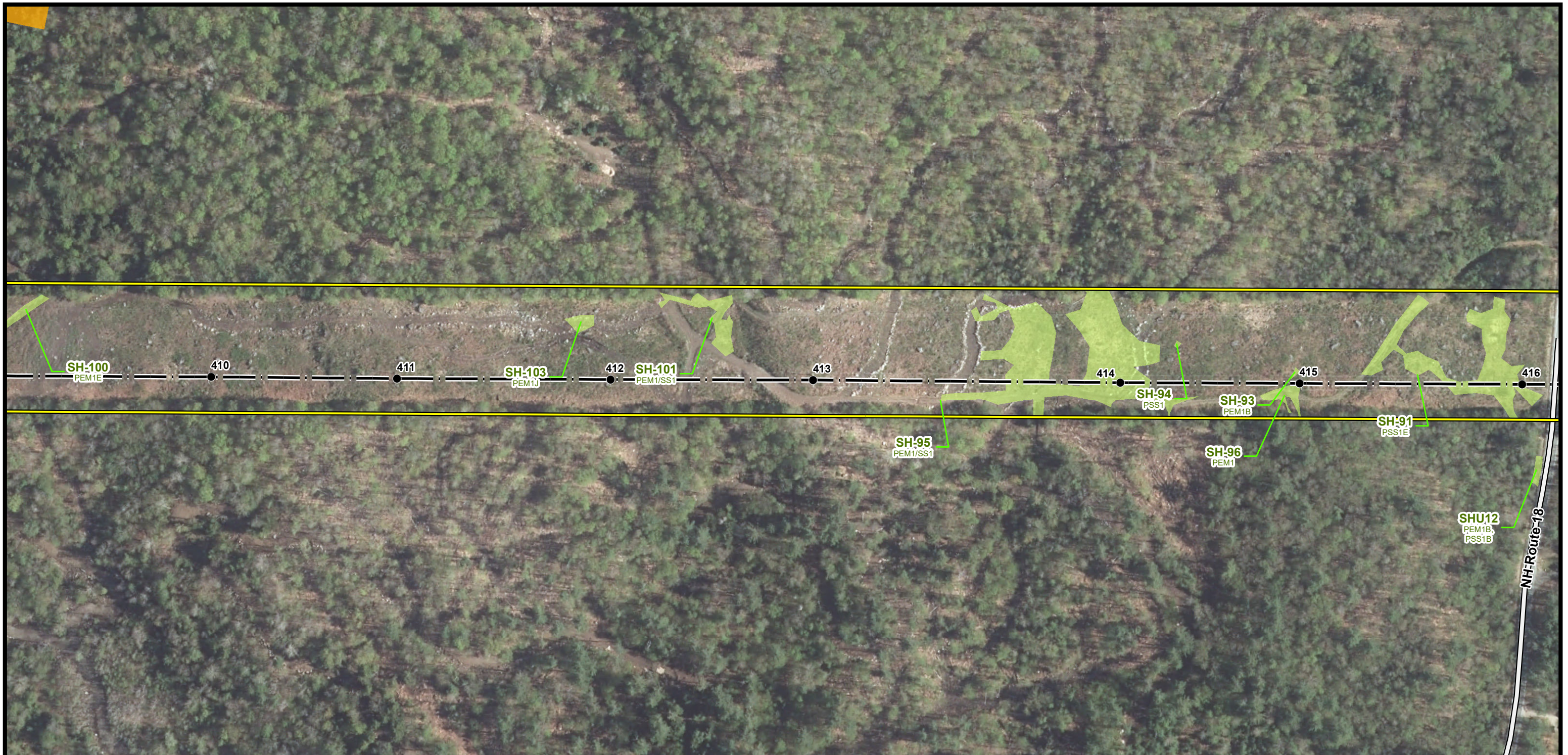
AERIAL OVERVIEW PLANS
FEBRUARY 28, 2020

CAMPTON, THORNTON, WOODSTOCK,
LINCOLN, EASTON, SUGAR HILL,
BETHLEHEM, DALTON & WHITEFIELD,
NEW HAMPSHIRE
PAGE 63 OF 88

Project No.: 04.00190507.59 1 inch = 200 feet

EVERSOURCE
ENERGY

GZA GeoEnvironmental, Inc.
Engineers and Scientists
www.gza.com



← **Campton** **Current Town: Sugar Hill** **Whitefield** →

- EXISTING STRUCTURE
- TRANSMISSION LINE
- APPROXIMATE ROW
- NHD FLOWLINE
- RAILROAD
- DOT ROADS
- PARCEL BOUNDARY
- EVERSOURCE OWNED PARCEL
- STATE OWNED PARCEL
- RARE SPECIES
- PEATLAND HABITAT
- DESIGNATED RIVER QUARTER MILE BUFFER
- FLOODPLAIN WETLAND ADJACENT TO A T3+ WATERCOURSE
- WETLAND
- TOWN BOUNDARY

NOTES:

1. AERIAL IMAGERY WAS OBTAINED FROM NH GRANIT CLEARINGHOUSE AND IS DATED 2015.
2. EXISTING STRUCTURE, TRANSMISSION LINE, RARE SPECIES AND WETLAND DATA WERE PROVIDED BY EVERSOURCE ENERGY.
3. DATA LAYERS INCLUDING "NHDOT ROAD", "NHD FLOWLINE", "TOWN BOUNDARY", AND "PARCEL BOUNDARY" WERE OBTAINED FROM NH GRANIT CLEARINGHOUSE.
4. APPROXIMATE ROW WAS GENERATED USING MILESHEETS PROVIDED BY EVERSOURCE ENERGY.
5. PEATLAND HABITAT WAS MAPPED USING THE WILDLIFE ACTION PLAN DATA LAYER OBTAINED FROM NH GRANIT CLEARINGHOUSE.
6. FLOODPLAIN WETLANDS ADJACENT TO T3+ STREAMS WERE IDENTIFIED USING THE NHDES WETLAND PERMIT PLANNING TOOL.

N

0 100 200 400
Feet

X178 TRANSMISSION LINE

AERIAL OVERVIEW PLANS
FEBRUARY 28, 2020

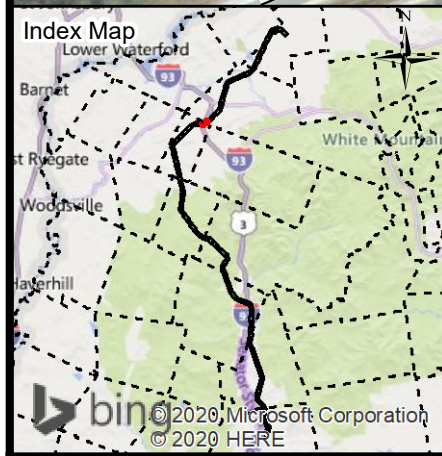
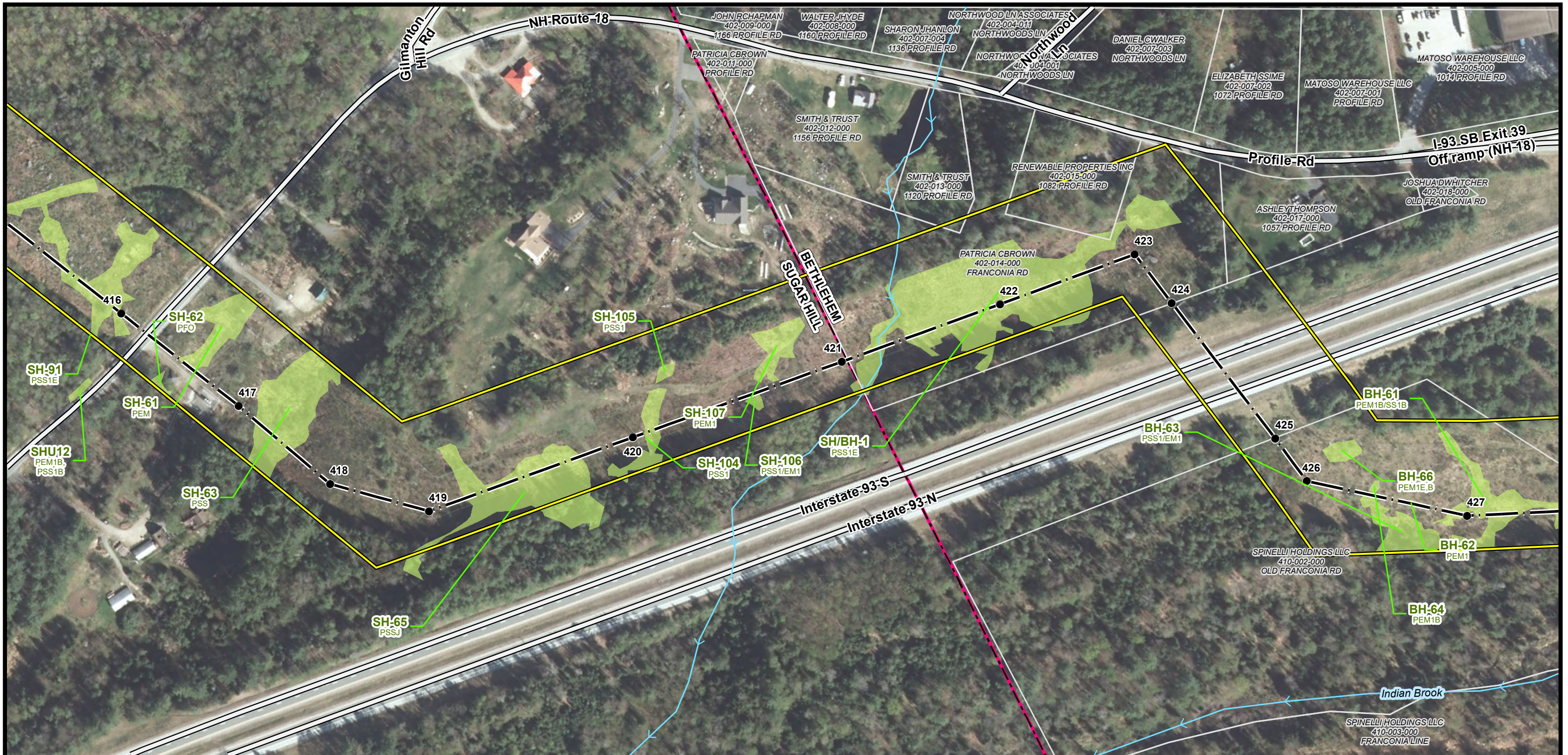
CAMPTON, THORNTON, WOODSTOCK,
LINCOLN, EASTON, SUGAR HILL,
BETHLEHEM, DALTON & WHITEFIELD,
NEW HAMPSHIRE
PAGE 64 OF 88

Project No.: 04.00190507.59

EVSOURCE
ENERGY

GZA GeoEnvironmental, Inc.
Engineers and Scientists
www.gza.com

1 inch = 200 feet



← Campton	Current Town: Sugar Hill/Bethlehem	Whitefield →
<ul style="list-style-type: none"> ● EXISTING STRUCTURE — TRANSMISSION LINE — APPROXIMATE ROW → NHD FLOWLINE — RAILROAD — DOT ROADS □ PARCEL BOUNDARY □ EVERSOURCE OWNED PARCEL □ STATE OWNED PARCEL □ RARE SPECIES □ PEATLAND HABITAT 	<ul style="list-style-type: none"> □ DESIGNATED RIVER QUARTER MILE BUFFER □ FLOODPLAIN WETLAND □ ADJACENT TO A T3+ WATERCOURSE □ WETLAND □ TOWN BOUNDARY 	<p>NOTES:</p> <ol style="list-style-type: none"> 1. AERIAL IMAGERY WAS OBTAINED FROM NH GRANIT CLEARINGHOUSE AND IS DATED 2015. 2. EXISTING STRUCTURE, TRANSMISSION LINE, RARE SPECIES AND WETLAND DATA WERE PROVIDED BY EVERSOURCE ENERGY. 3. DATA LAYERS INCLUDING "NHDOT ROAD", "NHD FLOWLINE", "TOWN BOUNDARY", AND "PARCEL BOUNDARY" WERE OBTAINED FROM NH GRANIT CLEARINGHOUSE. 4. APPROXIMATE ROW WAS GENERATED USING MILESHEETS PROVIDED BY EVERSOURCE ENERGY. 5. PEATLAND HABITAT WAS MAPPED USING THE WILDLIFE ACTION PLAN DATA LAYER OBTAINED FROM NH GRANIT CLEARINGHOUSE. 6. FLOODPLAIN WETLANDS ADJACENT TO T3+ STREAMS WERE IDENTIFIED USING THE NHDES WETLAND PERMIT PLANNING TOOL.

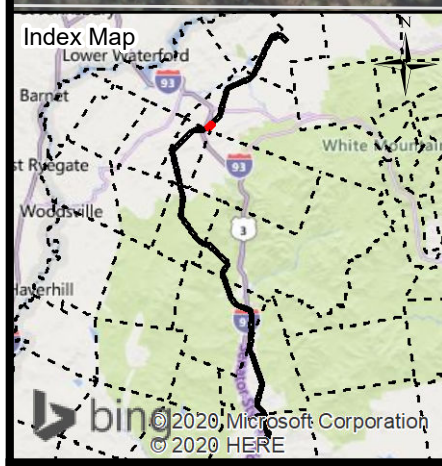
X178 TRANSMISSION LINE

AERIAL OVERVIEW PLANS
FEBRUARY 28, 2020

CAMPTON, THORNTON, WOODSTOCK,
LINCOLN, EASTON, SUGAR HILL,
BETHLEHEM, DALTON & WHITEFIELD,
NEW HAMPSHIRE
PAGE 65 OF 88

Project No.: 04.00190507.59

GZA GeoEnvironmental, Inc.
Engineers and Scientists
www.gza.com

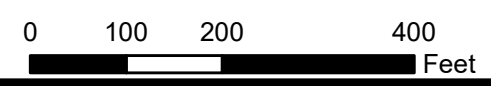


← **Campton** **Current Town: Bethlehem** **Whitefield** →

- EXISTING STRUCTURE
- TRANSMISSION LINE
- APPROXIMATE ROW
- NHD FLOWLINE
- RAILROAD
- DOT ROADS
- PARCEL BOUNDARY
- EVERSOURCE OWNED PARCEL
- STATE OWNED PARCEL
- RARE SPECIES
- PEATLAND HABITAT
- DESIGNATED RIVER QUARTER MILE BUFFER
- FLOODPLAIN WETLAND
- ADJACENT TO A T3+ WATERCOURSE
- WETLAND
- TOWN BOUNDARY

NOTES:

1. AERIAL IMAGERY WAS OBTAINED FROM NH GRANIT CLEARINGHOUSE AND IS DATED 2015.
2. EXISTING STRUCTURE, TRANSMISSION LINE, RARE SPECIES AND WETLAND DATA WERE PROVIDED BY EVERSOURCE ENERGY.
3. DATA LAYERS INCLUDING "NHDOT ROAD", "NHD FLOWLINE", "TOWN BOUNDARY", AND "PARCEL BOUNDARY" WERE OBTAINED FROM NH GRANIT CLEARINGHOUSE.
4. APPROXIMATE ROW WAS GENERATED USING MILESHEETS PROVIDED BY EVERSOURCE ENERGY.
5. PEATLAND HABITAT WAS MAPPED USING THE WILDLIFE ACTION PLAN DATA LAYER OBTAINED FROM NH GRANIT CLEARINGHOUSE.
6. FLOODPLAIN WETLANDS ADJACENT TO T3+ STREAMS WERE IDENTIFIED USING THE NHDES WETLAND PERMIT PLANNING TOOL.



X178 TRANSMISSION LINE

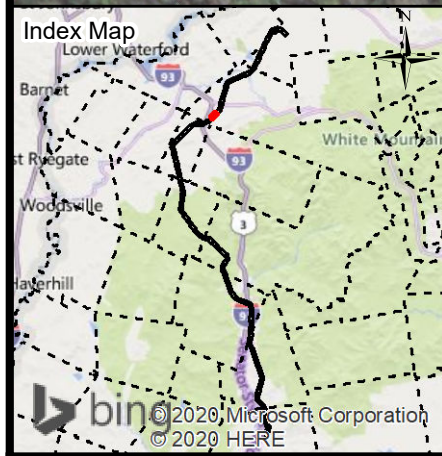
AERIAL OVERVIEW PLANS
FEBRUARY 28, 2020

CAMPTON, THORNTON, WOODSTOCK,
LINCOLN, EASTON, SUGAR HILL,
BETHLEHEM, DALTON & WHITEFIELD,
NEW HAMPSHIRE
PAGE 66 OF 88

Project No.: 04.00190507.59 1 inch = 200 feet

EVSOURCE ENERGY

GZA GeoEnvironmental, Inc.
Engineers and Scientists
www.gza.com



← **Campton** **Current Town: Bethlehem** **Whitefield** →

- EXISTING STRUCTURE
- TRANSMISSION LINE
- APPROXIMATE ROW
- NHD FLOWLINE
- RAILROAD
- DOT ROADS
- PARCEL BOUNDARY
- EVERSOURCE OWNED PARCEL
- STATE OWNED PARCEL
- RARE SPECIES
- PEATLAND HABITAT
- DESIGNATED RIVER QUARTER MILE BUFFER
- FLOODPLAIN WETLAND ADJACENT TO A T3+ WATERCOURSE
- WETLAND
- TOWN BOUNDARY

NOTES:

1. AERIAL IMAGERY WAS OBTAINED FROM NH GRANIT CLEARINGHOUSE AND IS DATED 2015.
2. EXISTING STRUCTURE, TRANSMISSION LINE, RARE SPECIES AND WETLAND DATA WERE PROVIDED BY EVERSOURCE ENERGY.
3. DATA LAYERS INCLUDING "NHDOT ROAD", "NHD FLOWLINE", "TOWN BOUNDARY", AND "PARCEL BOUNDARY" WERE OBTAINED FROM NH GRANIT CLEARINGHOUSE.
4. APPROXIMATE ROW WAS GENERATED USING MILESHEETS PROVIDED BY EVERSOURCE ENERGY.
5. PEATLAND HABITAT WAS MAPPED USING THE WILDLIFE ACTION PLAN DATA LAYER OBTAINED FROM NH GRANIT CLEARINGHOUSE.
6. FLOODPLAIN WETLANDS ADJACENT TO T3+ STREAMS WERE IDENTIFIED USING THE NHDES WETLAND PERMIT PLANNING TOOL.

0 100 200 400
 Feet

X178 TRANSMISSION LINE

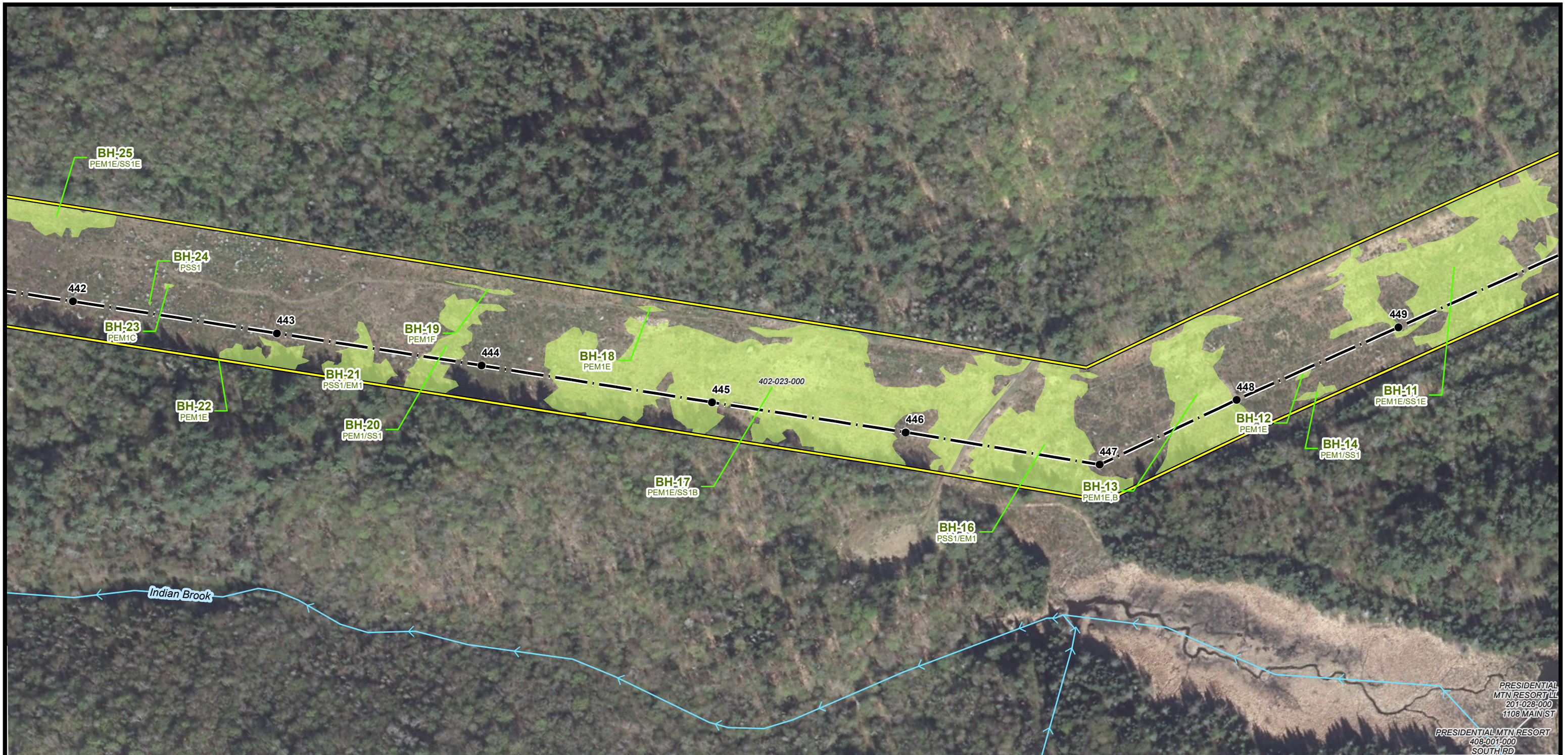
AERIAL OVERVIEW PLANS
 FEBRUARY 28, 2020

CAMPTON, THORNTON, WOODSTOCK,
 LINCOLN, EASTON, SUGAR HILL,
 BETHLEHEM, DALTON & WHITEFIELD,
 NEW HAMPSHIRE
 PAGE 67 OF 88

Project No.: 04.00190507.59 1 inch = 200 feet

EVERSOURCE ENERGY

GZA GeoEnvironmental, Inc.
 Engineers and Scientists
 www.gza.com

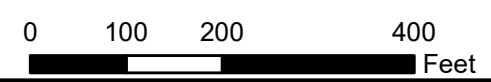


← **Campton** **Current Town: Bethlehem** **Whitefield** →

● EXISTING STRUCTURE	▭ DESIGNATED RIVER QUARTER MILE BUFFER
— TRANSMISSION LINE	▭ FLOODPLAIN WETLAND
— APPROXIMATE ROW	▭ ADJACENT TO A T3+ WATERCOURSE
→ NHD FLOWLINE	▭ WETLAND
— RAILROAD	▭ TOWN BOUNDARY
— DOT ROADS	
▭ PARCEL BOUNDARY	
▭ EVERSOURCE OWNED PARCEL	
▭ STATE OWNED PARCEL	
▭ RARE SPECIES	
▭ PEATLAND HABITAT	

NOTES:

1. AERIAL IMAGERY WAS OBTAINED FROM NH GRANIT CLEARINGHOUSE AND IS DATED 2015.
2. EXISTING STRUCTURE, TRANSMISSION LINE, RARE SPECIES AND WETLAND DATA WERE PROVIDED BY EVERSOURCE ENERGY.
3. DATA LAYERS INCLUDING "NHDOT ROAD", "NHD FLOWLINE", "TOWN BOUNDARY", AND "PARCEL BOUNDARY" WERE OBTAINED FROM NH GRANIT CLEARINGHOUSE.
4. APPROXIMATE ROW WAS GENERATED USING MILESHEETS PROVIDED BY EVERSOURCE ENERGY.
5. PEATLAND HABITAT WAS MAPPED USING THE WILDLIFE ACTION PLAN DATA LAYER OBTAINED FROM NH GRANIT CLEARINGHOUSE.
6. FLOODPLAIN WETLANDS ADJACENT TO T3+ STREAMS WERE IDENTIFIED USING THE NHDES WETLAND PERMIT PLANNING TOOL.



X178 TRANSMISSION LINE

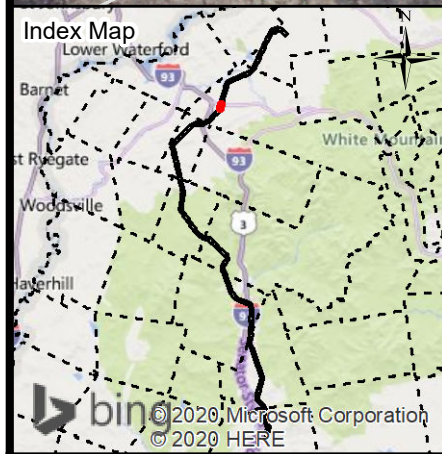
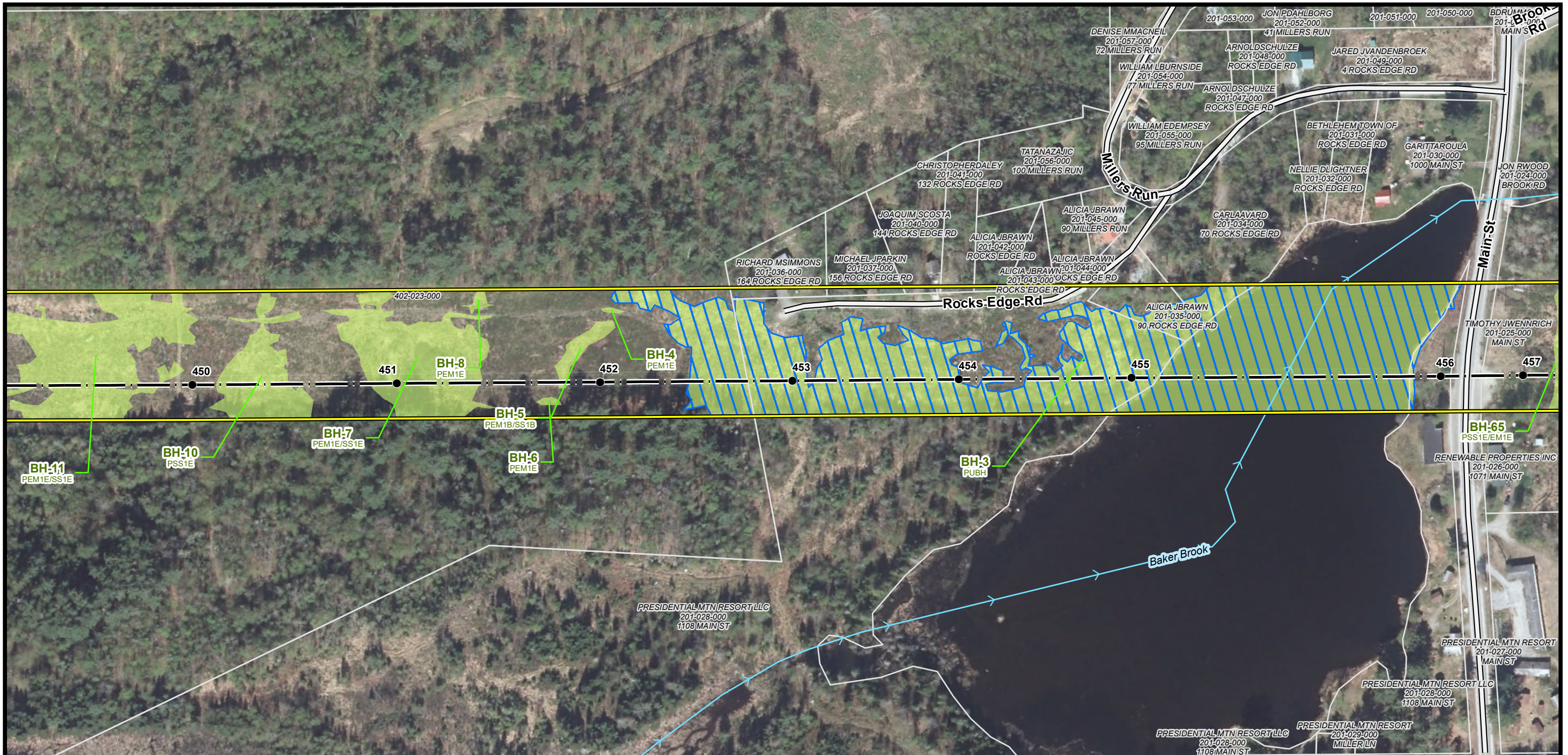
AERIAL OVERVIEW PLANS
FEBRUARY 28, 2020

CAMPTON, THORNTON, WOODSTOCK,
LINCOLN, EASTON, SUGAR HILL,
BETHLEHEM, DALTON & WHITEFIELD,
NEW HAMPSHIRE
PAGE 68 OF 88

Project No.: 04.00190507.59 1 inch = 200 feet

EVSOURCE ENERGY

GZA GeoEnvironmental, Inc.
Engineers and Scientists
www.gza.com



← **Campton** **Current Town: Bethlehem** **Whitefield** →

- EXISTING STRUCTURE
- TRANSMISSION LINE
- APPROXIMATE ROW
- NHD FLOWLINE
- RAILROAD
- DOT ROADS
- PARCEL BOUNDARY
- EVERSOURCE OWNED PARCEL
- STATE OWNED PARCEL
- RARE SPECIES
- PEATLAND HABITAT

- DESIGNATED RIVER QUARTER MILE BUFFER
- FLOODPLAIN WETLAND
- ADJACENT TO A T3+ WATERCOURSE
- WETLAND
- TOWN BOUNDARY

NOTES:

1. AERIAL IMAGERY WAS OBTAINED FROM NH GRANIT CLEARINGHOUSE AND IS DATED 2015.
2. EXISTING STRUCTURE, TRANSMISSION LINE, RARE SPECIES AND WETLAND DATA WERE PROVIDED BY EVERSOURCE ENERGY.
3. DATA LAYERS INCLUDING "NHDOT ROAD", "NHD FLOWLINE", "TOWN BOUNDARY", AND "PARCEL BOUNDARY" WERE OBTAINED FROM NH GRANIT CLEARINGHOUSE.
4. APPROXIMATE ROW WAS GENERATED USING MILESHEETS PROVIDED BY EVERSOURCE ENERGY.
5. PEATLAND HABITAT WAS MAPPED USING THE WILDLIFE ACTION PLAN DATA LAYER OBTAINED FROM NH GRANIT CLEARINGHOUSE.
6. FLOODPLAIN WETLANDS ADJACENT TO T3+ STREAMS WERE IDENTIFIED USING THE NHDES WETLAND PERMIT PLANNING TOOL.

0 100 200 400
Feet

X178 TRANSMISSION LINE

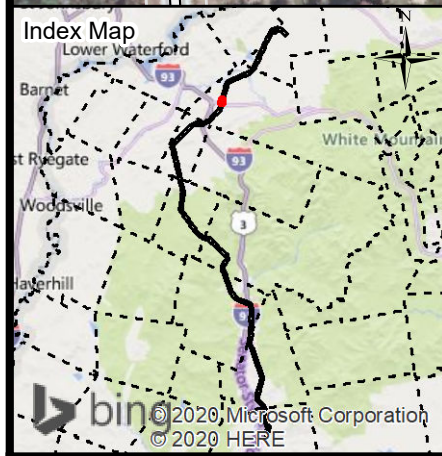
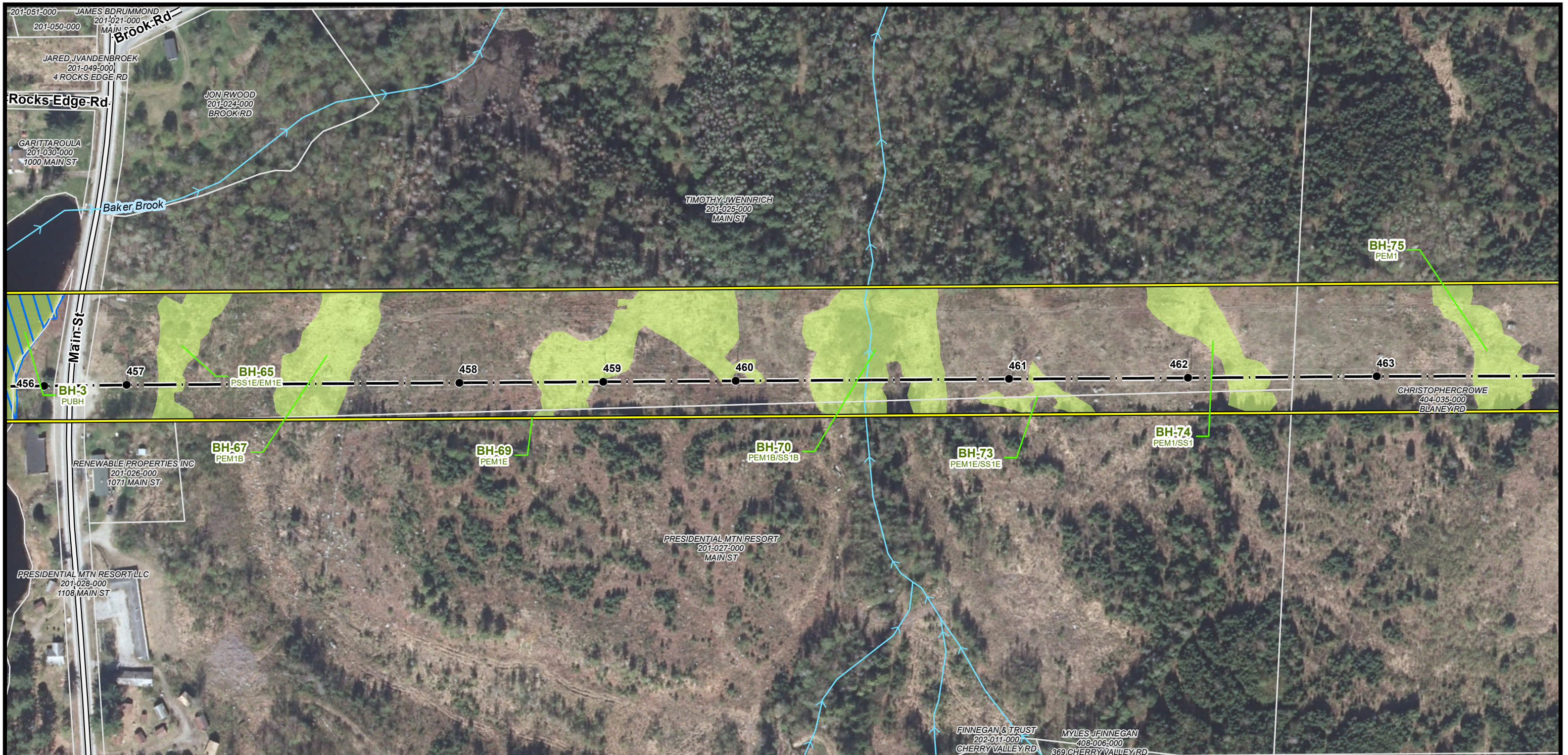
AERIAL OVERVIEW PLANS
FEBRUARY 28, 2020

CAMPTON, THORNTON, WOODSTOCK,
LINCOLN, EASTON, SUGAR HILL,
BETHLEHEM, DALTON & WHITEFIELD,
NEW HAMPSHIRE
PAGE 69 OF 88

Project No.: 04.00190507.59 1 inch = 200 feet

EVERSOURCE ENERGY

GZA GeoEnvironmental, Inc.
Engineers and Scientists
www.gza.com



← **Campton** **Current Town: Bethlehem** **Whitefield** →

- EXISTING STRUCTURE
- TRANSMISSION LINE
- APPROXIMATE ROW
- NHD FLOWLINE
- RAILROAD
- DOT ROADS
- PARCEL BOUNDARY
- EVERSOURCE OWNED PARCEL
- STATE OWNED PARCEL
- RARE SPECIES
- PEATLAND HABITAT

- DESIGNATED RIVER QUARTER MILE BUFFER
- FLOODPLAIN WETLAND
- ADJACENT TO A T3+ WATERCOURSE
- WETLAND
- TOWN BOUNDARY

NOTES:

1. AERIAL IMAGERY WAS OBTAINED FROM NH GRANIT CLEARINGHOUSE AND IS DATED 2015.
2. EXISTING STRUCTURE, TRANSMISSION LINE, RARE SPECIES AND WETLAND DATA WERE PROVIDED BY EVERSOURCE ENERGY.
3. DATA LAYERS INCLUDING "NHDOT ROAD", "NHD FLOWLINE", "TOWN BOUNDARY", AND "PARCEL BOUNDARY" WERE OBTAINED FROM NH GRANIT CLEARINGHOUSE.
4. APPROXIMATE ROW WAS GENERATED USING MILESHEETS PROVIDED BY EVERSOURCE ENERGY.
5. PEATLAND HABITAT WAS MAPPED USING THE WILDLIFE ACTION PLAN DATA LAYER OBTAINED FROM NH GRANIT CLEARINGHOUSE.
6. FLOODPLAIN WETLANDS ADJACENT TO T3+ STREAMS WERE IDENTIFIED USING THE NHDES WETLAND PERMIT PLANNING TOOL.

0 100 200 400
Feet

X178 TRANSMISSION LINE

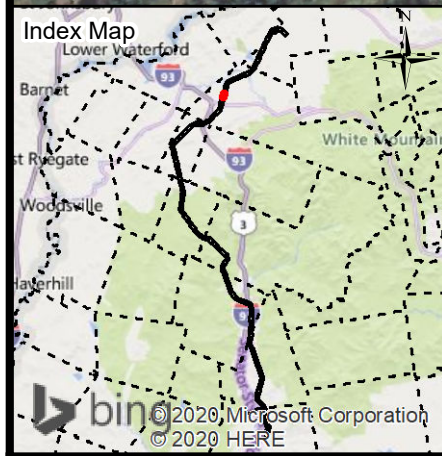
AERIAL OVERVIEW PLANS
FEBRUARY 28, 2020

CAMPTON, THORNTON, WOODSTOCK,
LINCOLN, EASTON, SUGAR HILL,
BETHLEHEM, DALTON & WHITEFIELD,
NEW HAMPSHIRE
PAGE 70 OF 88

Project No.: 04.00190507.59 1 inch = 200 feet

EVERSOURCE ENERGY

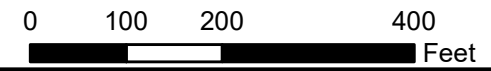
GZA GeoEnvironmental, Inc.
Engineers and Scientists
www.gza.com



← **Campton** **Current Town: Bethlehem** **Whitefield** →

- EXISTING STRUCTURE
- TRANSMISSION LINE
- APPROXIMATE ROW
- NHD FLOWLINE
- RAILROAD
- DOT ROADS
- PARCEL BOUNDARY
- EVERSOURCE OWNED PARCEL
- STATE OWNED PARCEL
- RARE SPECIES
- PEATLAND HABITAT
- DESIGNATED RIVER QUARTER MILE BUFFER
- FLOODPLAIN WETLAND ADJACENT TO A T3+ WATERCOURSE
- WETLAND
- TOWN BOUNDARY

NOTES:
 1. AERIAL IMAGERY WAS OBTAINED FROM NH GRANIT CLEARINGHOUSE AND IS DATED 2015.
 2. EXISTING STRUCTURE, TRANSMISSION LINE, RARE SPECIES AND WETLAND DATA WERE PROVIDED BY EVERSOURCE ENERGY.
 3. DATA LAYERS INCLUDING "NHDOT ROAD", "NHD FLOWLINE", "TOWN BOUNDARY", AND "PARCEL BOUNDARY" WERE OBTAINED FROM NH GRANIT CLEARINGHOUSE.
 4. APPROXIMATE ROW WAS GENERATED USING MILESHEETS PROVIDED BY EVERSOURCE ENERGY.
 5. PEATLAND HABITAT WAS MAPPED USING THE WILDLIFE ACTION PLAN DATA LAYER OBTAINED FROM NH GRANIT CLEARINGHOUSE.
 6. FLOODPLAIN WETLANDS ADJACENT TO T3+ STREAMS WERE IDENTIFIED USING THE NHDES WETLAND PERMIT PLANNING TOOL.



X178 TRANSMISSION LINE

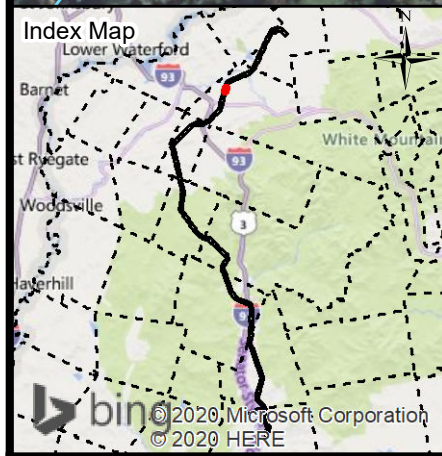
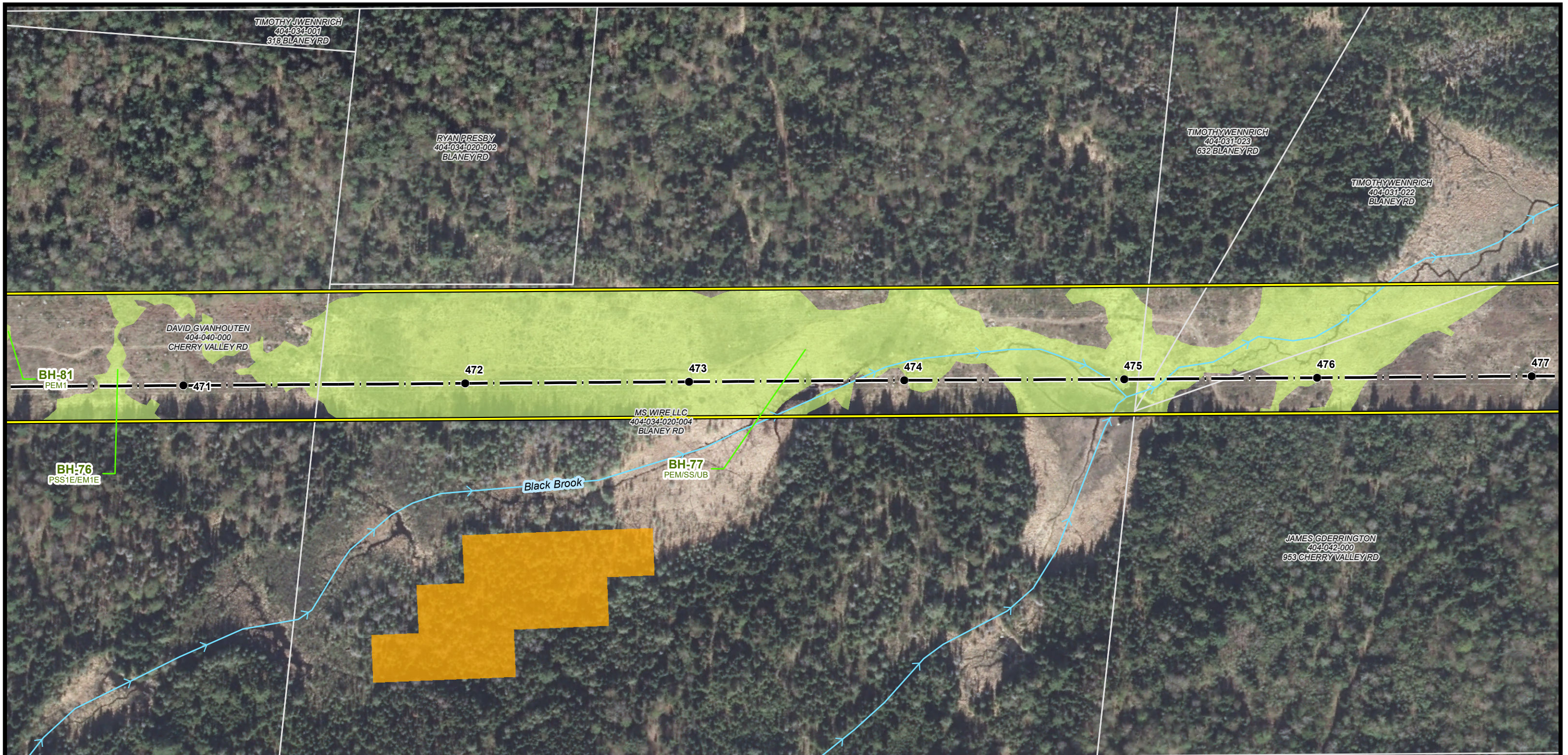
AERIAL OVERVIEW PLANS
 FEBRUARY 28, 2020

CAMPTON, THORNTON, WOODSTOCK,
 LINCOLN, EASTON, SUGAR HILL,
 BETHLEHEM, DALTON & WHITEFIELD,
 NEW HAMPSHIRE
 PAGE 71 OF 88

Project No.: 04.00190507.59 1 inch = 200 feet

EVERSOURCE ENERGY

GZA GeoEnvironmental, Inc.
 Engineers and Scientists
 www.gza.com



← **Campton** **Current Town: Bethlehem** **Whitefield** →

● EXISTING STRUCTURE	▭ DESIGNATED RIVER QUARTER MILE BUFFER
— TRANSMISSION LINE	▭ FLOODPLAIN WETLAND
— APPROXIMATE ROW	▭ ADJACENT TO A T3+ WATERCOURSE
→ NHD FLOWLINE	▭ WETLAND
— RAILROAD	▭ TOWN BOUNDARY
— DOT ROADS	
▭ PARCEL BOUNDARY	
▭ EVERSOURCE OWNED PARCEL	
▭ STATE OWNED PARCEL	
▭ RARE SPECIES	
▭ PEATLAND HABITAT	

NOTES:
 1. AERIAL IMAGERY WAS OBTAINED FROM NH GRANIT CLEARINGHOUSE AND IS DATED 2015.
 2. EXISTING STRUCTURE, TRANSMISSION LINE, RARE SPECIES AND WETLAND DATA WERE PROVIDED BY EVERSOURCE ENERGY.
 3. DATA LAYERS INCLUDING "NHDOT ROAD", "NHD FLOWLINE", "TOWN BOUNDARY", AND "PARCEL BOUNDARY" WERE OBTAINED FROM NH GRANIT CLEARINGHOUSE.
 4. APPROXIMATE ROW WAS GENERATED USING MILESHEETS PROVIDED BY EVERSOURCE ENERGY.
 5. PEATLAND HABITAT WAS MAPPED USING THE WILDLIFE ACTION PLAN DATA LAYER OBTAINED FROM NH GRANIT CLEARINGHOUSE.
 6. FLOODPLAIN WETLANDS ADJACENT TO T3+ STREAMS WERE IDENTIFIED USING THE NHDES WETLAND PERMIT PLANNING TOOL.

0 100 200 400
 Feet

X178 TRANSMISSION LINE

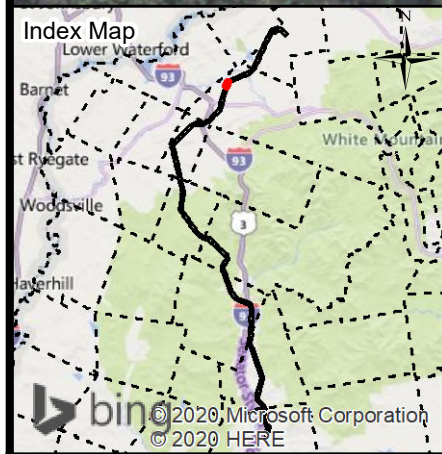
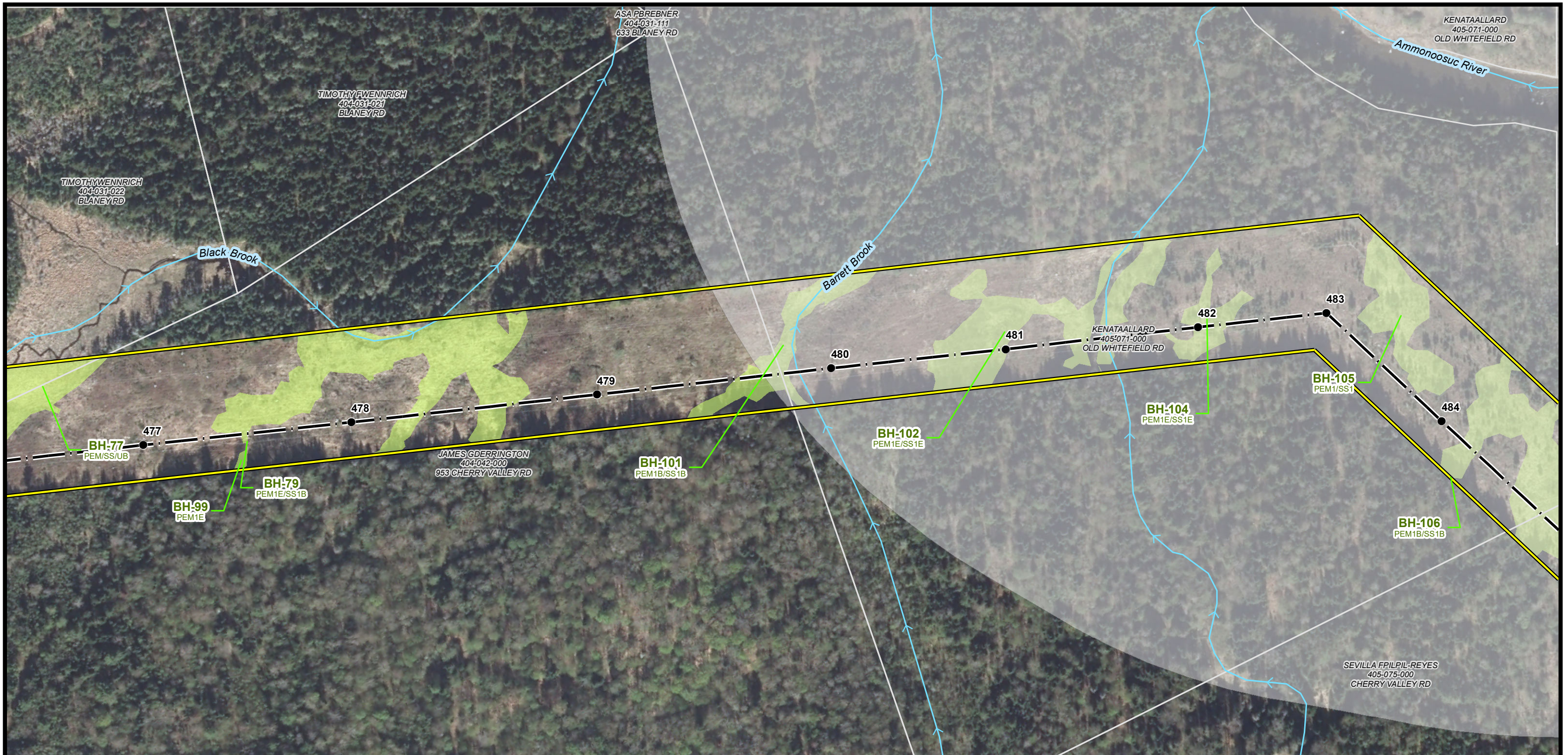
AERIAL OVERVIEW PLANS
 FEBRUARY 28, 2020

CAMPTON, THORNTON, WOODSTOCK,
 LINCOLN, EASTON, SUGAR HILL,
 BETHLEHEM, DALTON & WHITEFIELD,
 NEW HAMPSHIRE
 PAGE 72 OF 88

1 inch = 200 feet

EVSOURCE
 ENERGY

GZA GeoEnvironmental, Inc.
 Engineers and Scientists
 www.gza.com




← **Campton** **Current Town: Bethlehem** **Whitefield** →

- EXISTING STRUCTURE
- TRANSMISSION LINE
- APPROXIMATE ROW
- NHD FLOWLINE
- RAILROAD
- DOT ROADS
- PARCEL BOUNDARY
- EVERSOURCE OWNED PARCEL
- STATE OWNED PARCEL
- RARE SPECIES
- PEATLAND HABITAT

- DESIGNATED RIVER QUARTER MILE BUFFER
- FLOODPLAIN WETLAND
- ADJACENT TO A T3+ WATERCOURSE
- WETLAND
- TOWN BOUNDARY

NOTES:

1. AERIAL IMAGERY WAS OBTAINED FROM NH GRANIT CLEARINGHOUSE AND IS DATED 2015.
2. EXISTING STRUCTURE, TRANSMISSION LINE, RARE SPECIES AND WETLAND DATA WERE PROVIDED BY EVERSOURCE ENERGY.
3. DATA LAYERS INCLUDING "NHDOT ROAD", "NHD FLOWLINE", "TOWN BOUNDARY", AND "PARCEL BOUNDARY" WERE OBTAINED FROM NH GRANIT CLEARINGHOUSE.
4. APPROXIMATE ROW WAS GENERATED USING MILESHEETS PROVIDED BY EVERSOURCE ENERGY.
5. PEATLAND HABITAT WAS MAPPED USING THE WILDLIFE ACTION PLAN DATA LAYER OBTAINED FROM NH GRANITE CLEARINGHOUSE.
6. FLOODPLAIN WETLANDS ADJACENT TO T3+ STREAMS WERE IDENTIFIED USING THE NHDES WETLAND PERMIT PLANNING TOOL.



X178 TRANSMISSION LINE

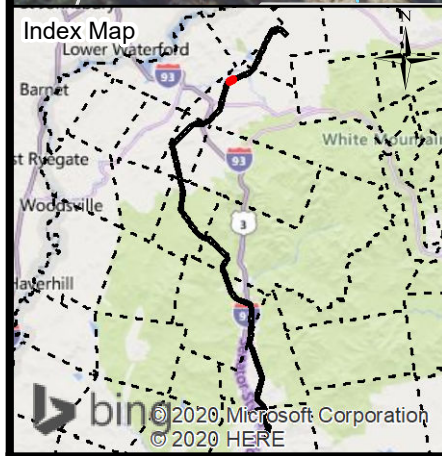
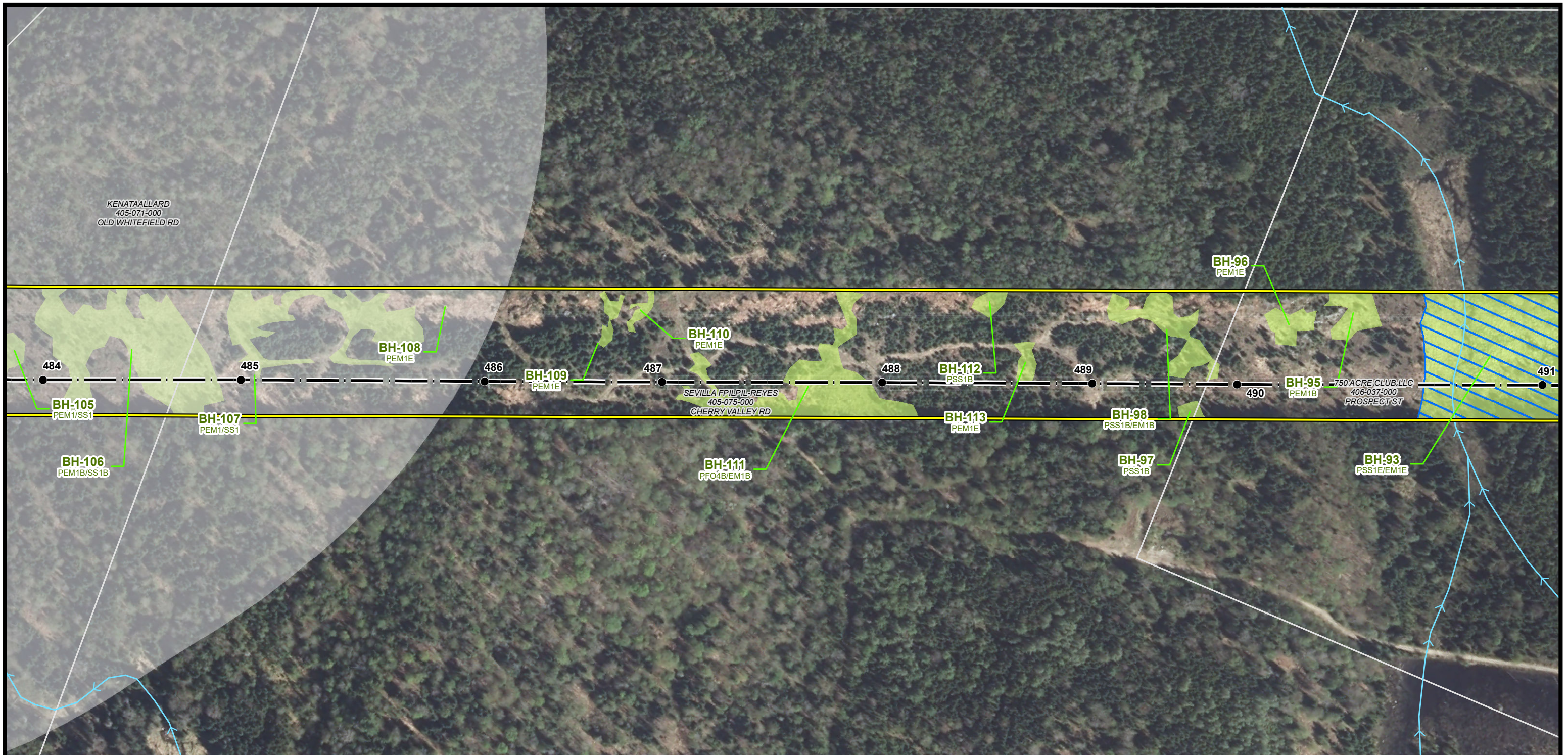
AERIAL OVERVIEW PLANS
FEBRUARY 28, 2020

CAMPTON, THORNTON, WOODSTOCK,
LINCOLN, EASTON, SUGAR HILL,
BETHLEHEM, DALTON & WHITEFIELD,
NEW HAMPSHIRE
PAGE 73 OF 88

Project No.: 04.00190507.59 1 inch = 200 feet

EVSOURCE ENERGY

GZA GeoEnvironmental, Inc.
Engineers and Scientists
www.gza.com



← **Campton** **Current Town: Bethlehem** **Whitefield** →

- EXISTING STRUCTURE
- TRANSMISSION LINE
- APPROXIMATE ROW
- NHD FLOWLINE
- RAILROAD
- DOT ROADS
- PARCEL BOUNDARY
- EVERSOURCE OWNED PARCEL
- STATE OWNED PARCEL
- RARE SPECIES
- PEATLAND HABITAT
- DESIGNATED RIVER QUARTER MILE BUFFER
- FLOODPLAIN WETLAND
- ADJACENT TO A T3+ WATERCOURSE
- WETLAND
- TOWN BOUNDARY

NOTES:

1. AERIAL IMAGERY WAS OBTAINED FROM NH GRANIT CLEARINGHOUSE AND IS DATED 2015.
2. EXISTING STRUCTURE, TRANSMISSION LINE, RARE SPECIES AND WETLAND DATA WERE PROVIDED BY EVERSOURCE ENERGY.
3. DATA LAYERS INCLUDING "NHDOT ROAD", "NHD FLOWLINE", "TOWN BOUNDARY", AND "PARCEL BOUNDARY" WERE OBTAINED FROM NH GRANIT CLEARINGHOUSE.
4. APPROXIMATE ROW WAS GENERATED USING MILESHEETS PROVIDED BY EVERSOURCE ENERGY.
5. PEATLAND HABITAT WAS MAPPED USING THE WILDLIFE ACTION PLAN DATA LAYER OBTAINED FROM NH GRANIT CLEARINGHOUSE.
6. FLOODPLAIN WETLANDS ADJACENT TO T3+ STREAMS WERE IDENTIFIED USING THE NHDES WETLAND PERMIT PLANNING TOOL.

0 100 200 400
Feet

X178 TRANSMISSION LINE

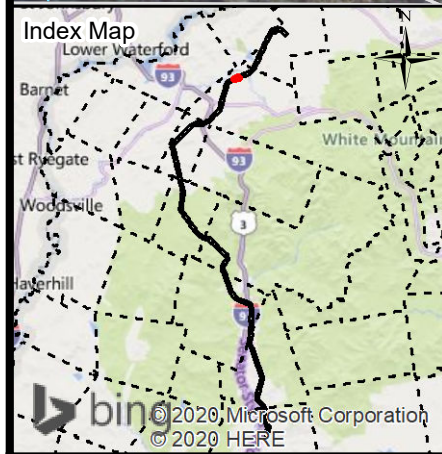
AERIAL OVERVIEW PLANS
FEBRUARY 28, 2020

CAMPTON, THORNTON, WOODSTOCK,
LINCOLN, EASTON, SUGAR HILL,
BETHLEHEM, DALTON & WHITEFIELD,
NEW HAMPSHIRE
PAGE 74 OF 88

Project No.: 04.00190507.59 1 inch = 200 feet

EVSOURCE
ENERGY

GZA GeoEnvironmental, Inc.
Engineers and Scientists
www.gza.com



← **Campton** **Current Town: Bethlehem** **Whitefield** →

- EXISTING STRUCTURE
- TRANSMISSION LINE
- APPROXIMATE ROW
- NHD FLOWLINE
- RAILROAD
- DOT ROADS
- PARCEL BOUNDARY
- EVERSOURCE OWNED PARCEL
- STATE OWNED PARCEL
- RARE SPECIES
- PEATLAND HABITAT
- DESIGNATED RIVER QUARTER MILE BUFFER
- FLOODPLAIN WETLAND
- ADJACENT TO A T3+ WATERCOURSE
- WETLAND
- TOWN BOUNDARY

NOTES:

1. AERIAL IMAGERY WAS OBTAINED FROM NH GRANIT CLEARINGHOUSE AND IS DATED 2015.
2. EXISTING STRUCTURE, TRANSMISSION LINE, RARE SPECIES AND WETLAND DATA WERE PROVIDED BY EVERSOURCE ENERGY.
3. DATA LAYERS INCLUDING "NHDOT ROAD", "NHD FLOWLINE", "TOWN BOUNDARY", AND "PARCEL BOUNDARY" WERE OBTAINED FROM NH GRANIT CLEARINGHOUSE.
4. APPROXIMATE ROW WAS GENERATED USING MILESHEETS PROVIDED BY EVERSOURCE ENERGY.
5. PEATLAND HABITAT WAS MAPPED USING THE WILDLIFE ACTION PLAN DATA LAYER OBTAINED FROM NH GRANIT CLEARINGHOUSE.
6. FLOODPLAIN WETLANDS ADJACENT TO T3+ STREAMS WERE IDENTIFIED USING THE NHDES WETLAND PERMIT PLANNING TOOL.

N

0 100 200 400
Feet

X178 TRANSMISSION LINE

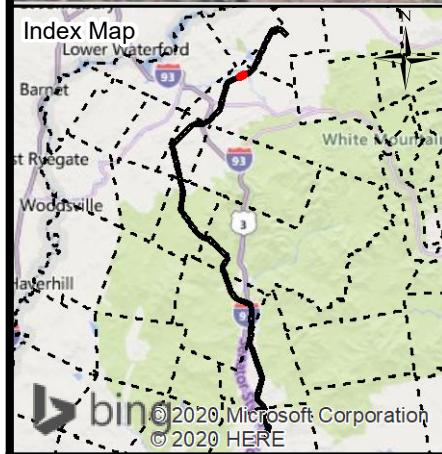
AERIAL OVERVIEW PLANS
FEBRUARY 28, 2020

CAMPTON, THORNTON, WOODSTOCK,
LINCOLN, EASTON, SUGAR HILL,
BETHLEHEM, DALTON & WHITEFIELD,
NEW HAMPSHIRE
PAGE 75 OF 88

Project No.: 04.00190507.59 1 inch = 200 feet

EVERSOURCE
ENERGY

GZA GeoEnvironmental, Inc.
Engineers and Scientists
www.gza.com



← **Campton** **Current Town: Bethlehem** **Whitefield** →

- EXISTING STRUCTURE
- TRANSMISSION LINE
- APPROXIMATE ROW
- NHD FLOWLINE
- RAILROAD
- DOT ROADS
- PARCEL BOUNDARY
- EVERSOURCE OWNED PARCEL
- STATE OWNED PARCEL
- RARE SPECIES
- PEATLAND HABITAT
- DESIGNATED RIVER QUARTER MILE BUFFER
- FLOODPLAIN WETLAND
- ADJACENT TO A T3+ WATERCOURSE
- WETLAND
- TOWN BOUNDARY

NOTES:

1. AERIAL IMAGERY WAS OBTAINED FROM NH GRANIT CLEARINGHOUSE AND IS DATED 2015.
2. EXISTING STRUCTURE, TRANSMISSION LINE, RARE SPECIES AND WETLAND DATA WERE PROVIDED BY EVERSOURCE ENERGY.
3. DATA LAYERS INCLUDING "NHDOT ROAD", "NHD FLOWLINE", "TOWN BOUNDARY", AND "PARCEL BOUNDARY" WERE OBTAINED FROM NH GRANIT CLEARINGHOUSE.
4. APPROXIMATE ROW WAS GENERATED USING MILESHEETS PROVIDED BY EVERSOURCE ENERGY.
5. PEATLAND HABITAT WAS MAPPED USING THE WILDLIFE ACTION PLAN DATA LAYER OBTAINED FROM NH GRANIT CLEARINGHOUSE.
6. FLOODPLAIN WETLANDS ADJACENT TO T3+ STREAMS WERE IDENTIFIED USING THE NHDES WETLAND PERMIT PLANNING TOOL.

0 100 200 400
Feet

X178 TRANSMISSION LINE

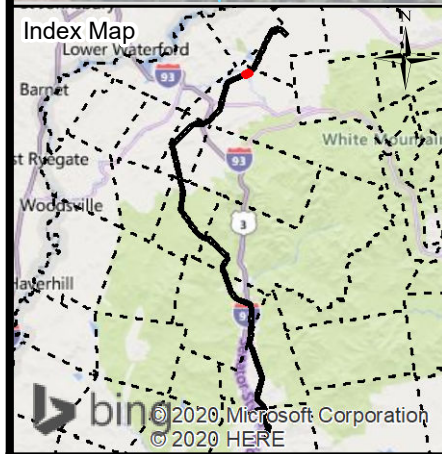
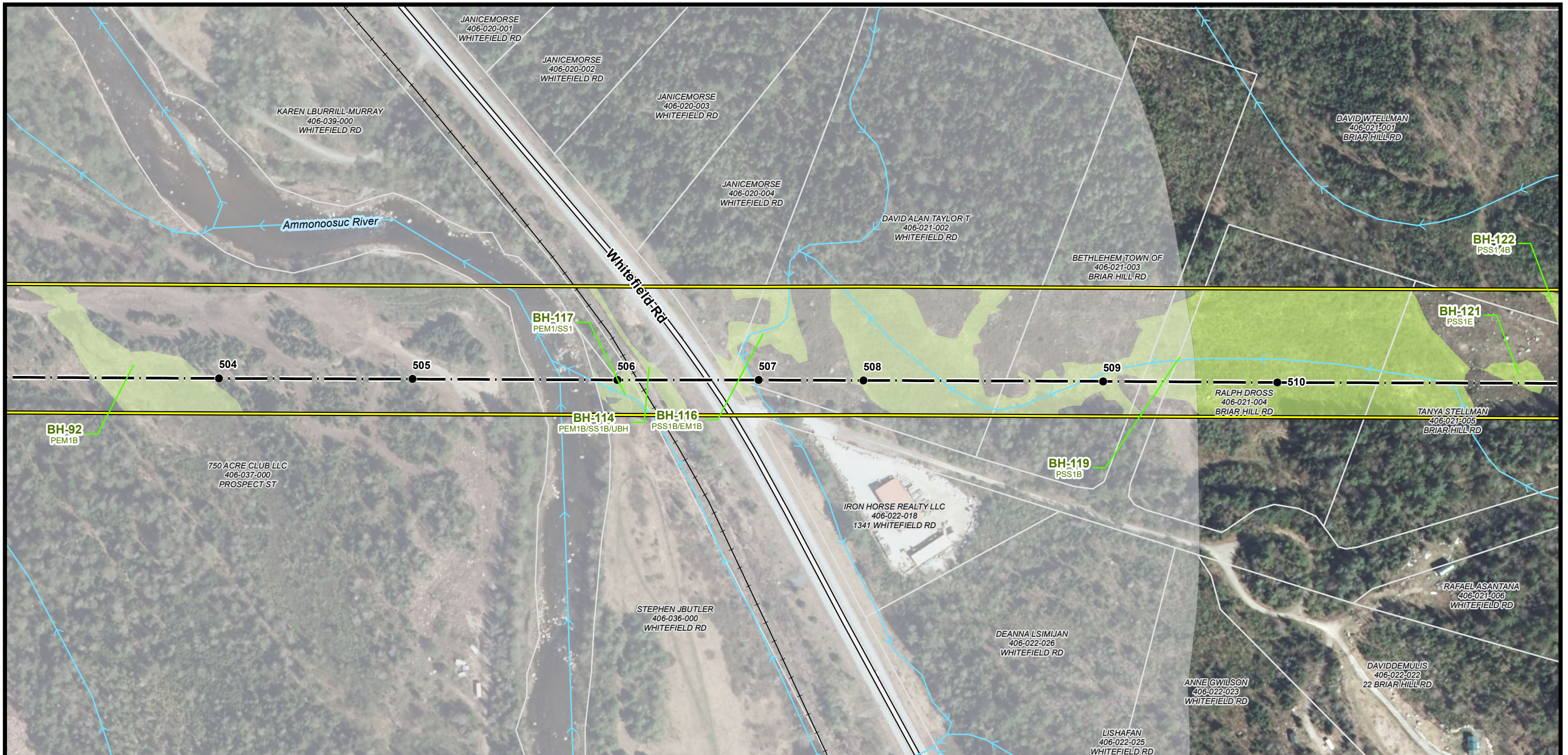
AERIAL OVERVIEW PLANS
FEBRUARY 28, 2020

CAMPTON, THORNTON, WOODSTOCK,
LINCOLN, EASTON, SUGAR HILL,
BETHLEHEM, DALTON & WHITEFIELD,
NEW HAMPSHIRE
PAGE 76 OF 88

Project No.: 04.00190507.59 1 inch = 200 feet

EVERSOURCE ENERGY

GZA GeoEnvironmental, Inc.
Engineers and Scientists
www.gza.com



← **Campton** **Current Town: Bethlehem** **Whitefield** →

● EXISTING STRUCTURE	□ DESIGNATED RIVER QUARTER MILE BUFFER
— TRANSMISSION LINE	□ FLOODPLAIN WETLAND
— APPROXIMATE ROW	□ ADJACENT TO A T3+ WATERCOURSE
→ NHD FLOWLINE	□ WETLAND
— RAILROAD	□ TOWN BOUNDARY
— DOT ROADS	
□ PARCEL BOUNDARY	
□ EVERSOURCE OWNED PARCEL	
□ STATE OWNED PARCEL	
□ RARE SPECIES	
□ PEATLAND HABITAT	

NOTES:
 1. AERIAL IMAGERY WAS OBTAINED FROM NH GRANIT CLEARINGHOUSE AND IS DATED 2015.
 2. EXISTING STRUCTURE, TRANSMISSION LINE, RARE SPECIES AND WETLAND DATA WERE PROVIDED BY EVERSOURCE ENERGY.
 3. DATA LAYERS INCLUDING "NHDOT ROAD", "NHD FLOWLINE", "TOWN BOUNDARY", AND "PARCEL BOUNDARY" WERE OBTAINED FROM NH GRANIT CLEARINGHOUSE.
 4. APPROXIMATE ROW WAS GENERATED USING MILESHEETS PROVIDED BY EVERSOURCE ENERGY.
 5. PEATLAND HABITAT WAS MAPPED USING THE WILDLIFE ACTION PLAN DATA LAYER OBTAINED FROM NH GRANITE CLEARINGHOUSE.
 6. FLOODPLAIN WETLANDS ADJACENT TO T3+ STREAMS WERE IDENTIFIED USING THE NHDES WETLAND PERMIT PLANNING TOOL.

0 100 200 400 Feet

X178 TRANSMISSION LINE

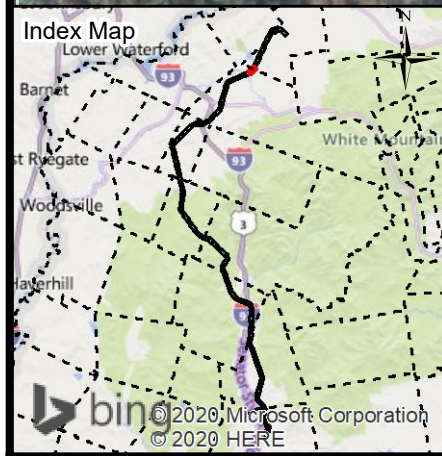
AERIAL OVERVIEW PLANS
 FEBRUARY 28, 2020

CAMPTON, THORNTON, WOODSTOCK,
 LINCOLN, EASTON, SUGAR HILL,
 BETHLEHEM, DALTON & WHITEFIELD,
 NEW HAMPSHIRE
 PAGE 77 OF 88

Project No.: 04.00190507.59 1 inch = 200 feet

EVERSOURCE ENERGY

GZA GeoEnvironmental, Inc.
 Engineers and Scientists
 www.gza.com



← **Campton** **Current Town: Bethlehem/Whitefield** **Whitefield** →

- EXISTING STRUCTURE
- TRANSMISSION LINE
- APPROXIMATE ROW
- NHD FLOWLINE
- RAILROAD
- DOT ROADS
- PARCEL BOUNDARY
- EVERSOURCE OWNED PARCEL
- STATE OWNED PARCEL
- RARE SPECIES
- PEATLAND HABITAT

- DESIGNATED RIVER QUARTER MILE BUFFER
- FLOODPLAIN WETLAND
- ADJACENT TO A T3+ WATERCOURSE
- WETLAND
- TOWN BOUNDARY

NOTES:

1. AERIAL IMAGERY WAS OBTAINED FROM NH GRANIT CLEARINGHOUSE AND IS DATED 2015.
2. EXISTING STRUCTURE, TRANSMISSION LINE, RARE SPECIES AND WETLAND DATA WERE PROVIDED BY EVERSOURCE ENERGY.
3. DATA LAYERS INCLUDING "NHDOT ROAD", "NHD FLOWLINE", "TOWN BOUNDARY", AND "PARCEL BOUNDARY" WERE OBTAINED FROM NH GRANIT CLEARINGHOUSE.
4. APPROXIMATE ROW WAS GENERATED USING MILESHEETS PROVIDED BY EVERSOURCE ENERGY.
5. PEATLAND HABITAT WAS MAPPED USING THE WILDLIFE ACTION PLAN DATA LAYER OBTAINED FROM NH GRANIT CLEARINGHOUSE.
6. FLOODPLAIN WETLANDS ADJACENT TO T3+ STREAMS WERE IDENTIFIED USING THE NHDES WETLAND PERMIT PLANNING TOOL.

0 100 200 400
 Feet

X178 TRANSMISSION LINE

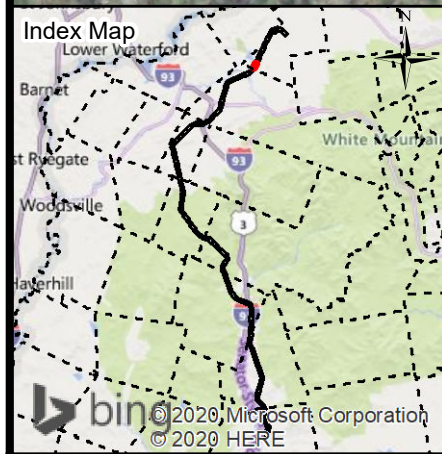
AERIAL OVERVIEW PLANS
 FEBRUARY 28, 2020

CAMPTON, THORNTON, WOODSTOCK,
 LINCOLN, EASTON, SUGAR HILL,
 BETHLEHEM, DALTON & WHITEFIELD,
 NEW HAMPSHIRE
 PAGE 78 OF 88

Project No.: 04.00190507.59 1 inch = 200 feet

EVERSOURCE ENERGY

GZA GeoEnvironmental, Inc.
 Engineers and Scientists
 www.gza.com



← **Campton** **Current Town: Whitefield** **Whitefield** →

- EXISTING STRUCTURE
- TRANSMISSION LINE
- APPROXIMATE ROW
- NHD FLOWLINE
- RAILROAD
- DOT ROADS
- PARCEL BOUNDARY
- EVERSOURCE OWNED PARCEL
- STATE OWNED PARCEL
- RARE SPECIES
- PEATLAND HABITAT
- DESIGNATED RIVER QUARTER MILE BUFFER
- FLOODPLAIN WETLAND
- ADJACENT TO A T3+ WATERCOURSE
- WETLAND
- TOWN BOUNDARY

NOTES:

1. AERIAL IMAGERY WAS OBTAINED FROM NH GRANIT CLEARINGHOUSE AND IS DATED 2015.
2. EXISTING STRUCTURE, TRANSMISSION LINE, RARE SPECIES AND WETLAND DATA WERE PROVIDED BY EVERSOURCE ENERGY.
3. DATA LAYERS INCLUDING "NHDOT ROAD", "NHD FLOWLINE", "TOWN BOUNDARY", AND "PARCEL BOUNDARY" WERE OBTAINED FROM NH GRANIT CLEARINGHOUSE.
4. APPROXIMATE ROW WAS GENERATED USING MILESHEETS PROVIDED BY EVERSOURCE ENERGY.
5. PEATLAND HABITAT WAS MAPPED USING THE WILDLIFE ACTION PLAN DATA LAYER OBTAINED FROM NH GRANIT CLEARINGHOUSE.
6. FLOODPLAIN WETLANDS ADJACENT TO T3+ STREAMS WERE IDENTIFIED USING THE NHDES WETLAND PERMIT PLANNING TOOL.

0 100 200 400
Feet

X178 TRANSMISSION LINE

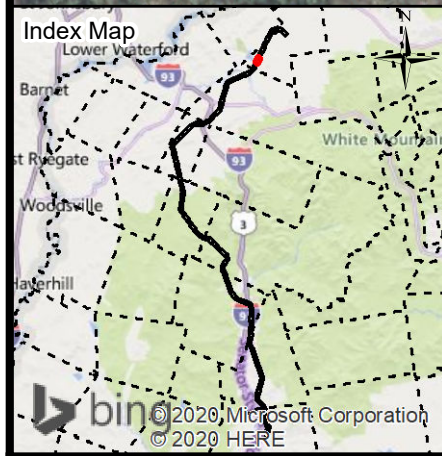
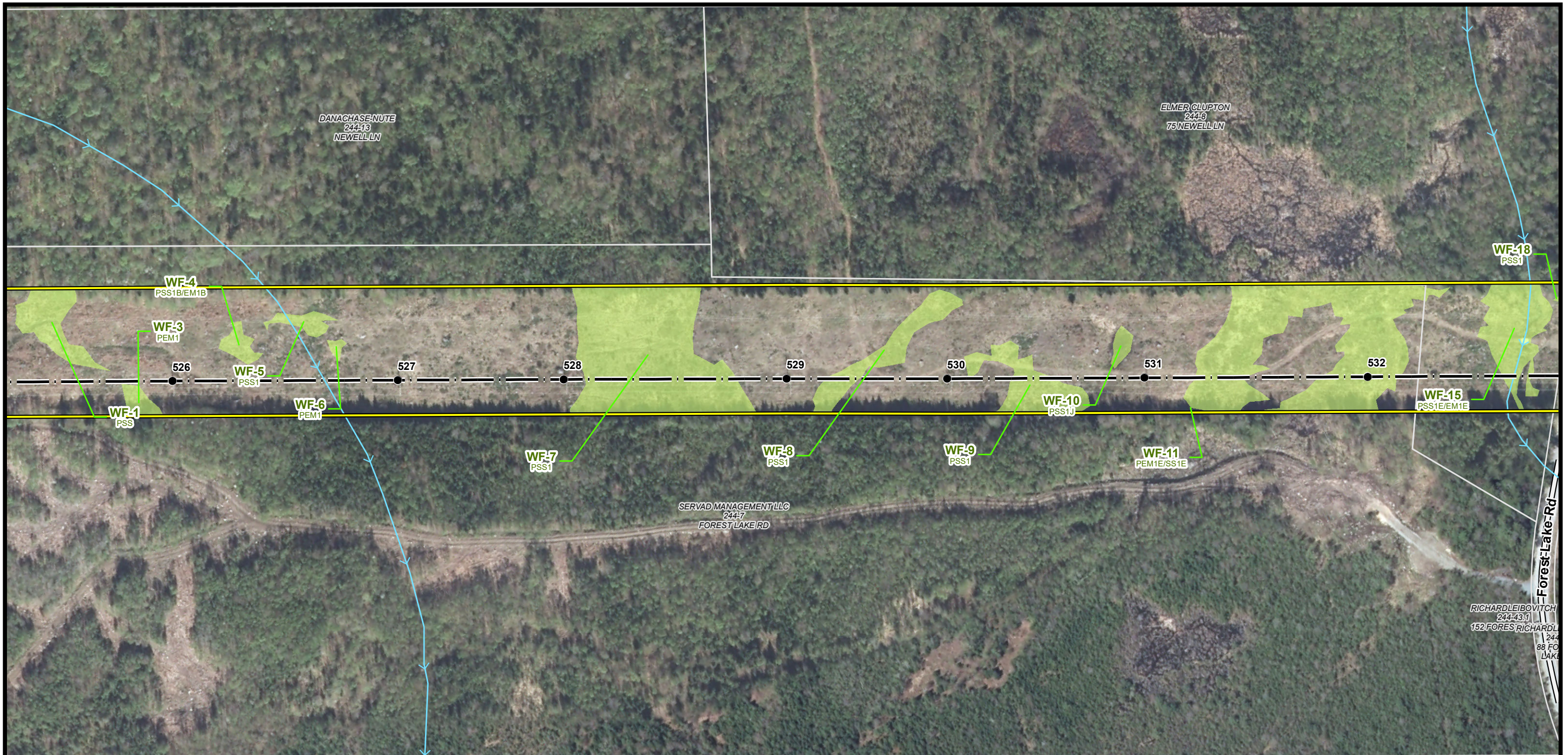
AERIAL OVERVIEW PLANS
FEBRUARY 28, 2020

CAMPTON, THORNTON, WOODSTOCK,
LINCOLN, EASTON, SUGAR HILL,
BETHLEHEM, DALTON & WHITEFIELD,
NEW HAMPSHIRE
PAGE 79 OF 88

Project No.: 04.00190507.59 1 inch = 200 feet

EVERSOURCE
ENERGY

GZA GeoEnvironmental, Inc.
Engineers and Scientists
www.gza.com



← Campton	Current Town: Whitefield	Whitefield →
<ul style="list-style-type: none"> ● EXISTING STRUCTURE — TRANSMISSION LINE — APPROXIMATE ROW → NHD FLOWLINE — RAILROAD — DOT ROADS □ PARCEL BOUNDARY □ EVERSOURCE OWNED PARCEL □ STATE OWNED PARCEL □ RARE SPECIES □ PEATLAND HABITAT 	<ul style="list-style-type: none"> □ DESIGNATED RIVER QUARTER MILE BUFFER □ FLOODPLAIN WETLAND □ ADJACENT TO A T3+ WATERCOURSE □ WETLAND □ TOWN BOUNDARY 	<p>NOTES:</p> <ol style="list-style-type: none"> 1. AERIAL IMAGERY WAS OBTAINED FROM NH GRANIT CLEARINGHOUSE AND IS DATED 2015. 2. EXISTING STRUCTURE, TRANSMISSION LINE, RARE SPECIES AND WETLAND DATA WERE PROVIDED BY EVERSOURCE ENERGY. 3. DATA LAYERS INCLUDING "NHDOT ROAD", "NHD FLOWLINE", "TOWN BOUNDARY", AND "PARCEL BOUNDARY" WERE OBTAINED FROM NH GRANIT CLEARINGHOUSE. 4. APPROXIMATE ROW WAS GENERATED USING MILESHEETS PROVIDED BY EVERSOURCE ENERGY. 5. PEATLAND HABITAT WAS MAPPED USING THE WILDLIFE ACTION PLAN DATA LAYER OBTAINED FROM NH GRANIT CLEARINGHOUSE. 6. FLOODPLAIN WETLANDS ADJACENT TO T3+ STREAMS WERE IDENTIFIED USING THE NHDES WETLAND PERMIT PLANNING TOOL.

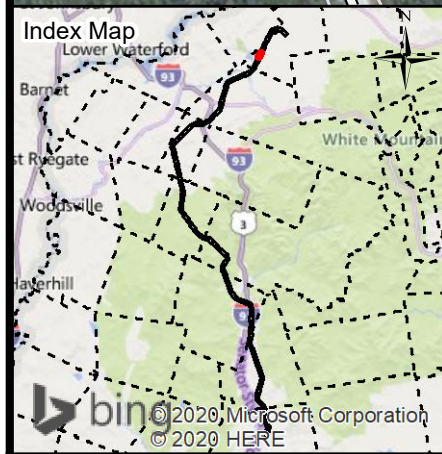
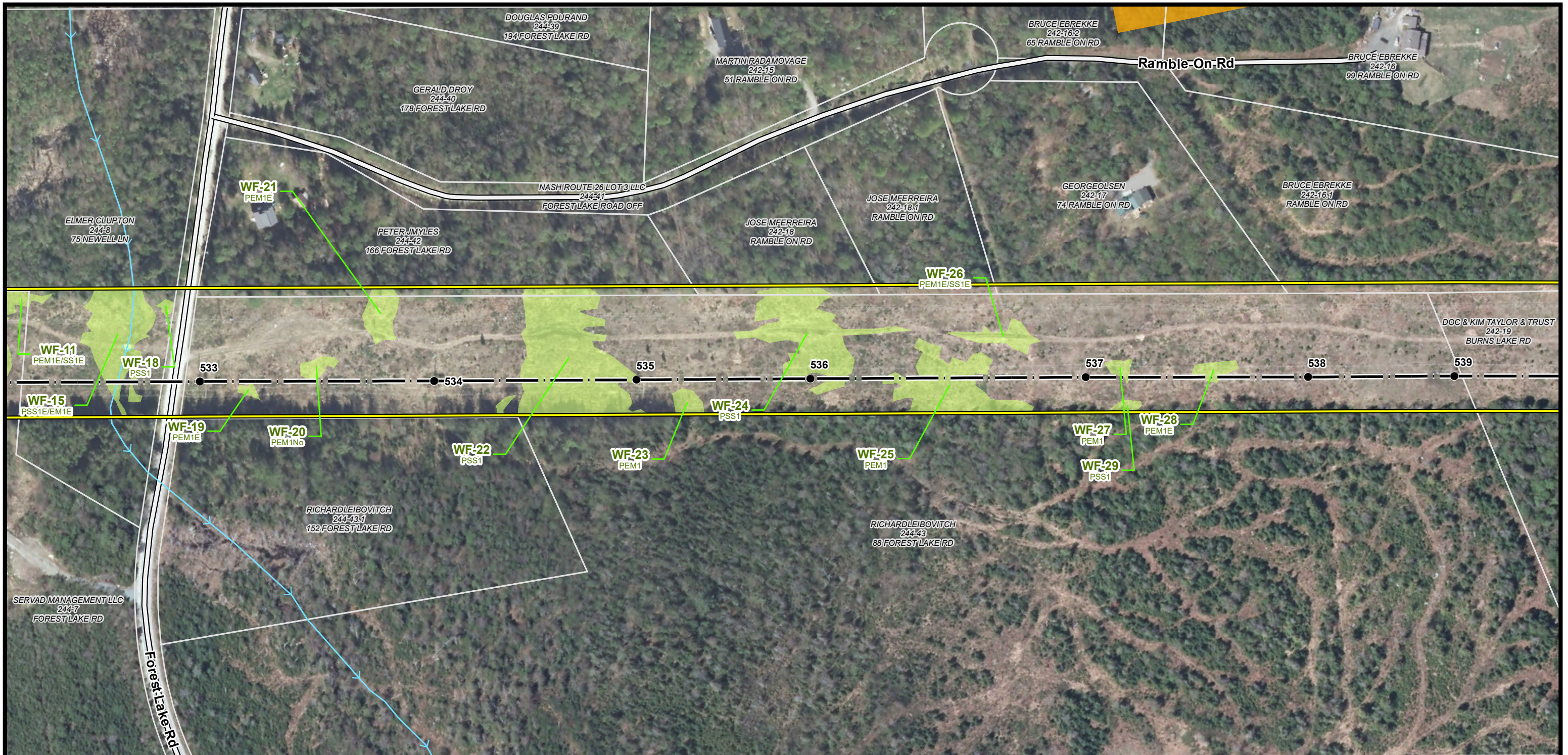
X178 TRANSMISSION LINE

AERIAL OVERVIEW PLANS
FEBRUARY 28, 2020

CAMPTON, THORNTON, WOODSTOCK,
LINCOLN, EASTON, SUGAR HILL,
BETHLEHEM, DALTON & WHITEFIELD,
NEW HAMPSHIRE
PAGE 80 OF 88

Project No.: 04.00190507.59

GZA GeoEnvironmental, Inc.
Engineers and Scientists
www.gza.com



← **Campton** **Current Town: Whitefield** **Whitefield** →

<ul style="list-style-type: none"> ● EXISTING STRUCTURE — TRANSMISSION LINE — APPROXIMATE ROW → NHD FLOWLINE — RAILROAD — DOT ROADS — PARCEL BOUNDARY ■ EVERSOURCE OWNED PARCEL ■ STATE OWNED PARCEL ■ RARE SPECIES ■ PEATLAND HABITAT 	<ul style="list-style-type: none"> ■ DESIGNATED RIVER QUARTER MILE BUFFER ■ FLOODPLAIN WETLAND ■ ADJACENT TO A T3+ WATERCOURSE ■ WETLAND ■ TOWN BOUNDARY 	<p>NOTES:</p> <ol style="list-style-type: none"> 1. AERIAL IMAGERY WAS OBTAINED FROM NH GRANIT CLEARINGHOUSE AND IS DATED 2015. 2. EXISTING STRUCTURE, TRANSMISSION LINE, RARE SPECIES AND WETLAND DATA WERE PROVIDED BY EVERSOURCE ENERGY. 3. DATA LAYERS INCLUDING "NHDOT ROAD", "NHD FLOWLINE", "TOWN BOUNDARY", AND "PARCEL BOUNDARY" WERE OBTAINED FROM NH GRANIT CLEARINGHOUSE. 4. APPROXIMATE ROW WAS GENERATED USING MILESHEETS PROVIDED BY EVERSOURCE ENERGY. 5. PEATLAND HABITAT WAS MAPPED USING THE WILDLIFE ACTION PLAN DATA LAYER OBTAINED FROM NH GRANIT CLEARINGHOUSE. 6. FLOODPLAIN WETLANDS ADJACENT TO T3+ STREAMS WERE IDENTIFIED USING THE NHDES WETLAND PERMIT PLANNING TOOL.
---	---	---

0 100 200 400
Feet

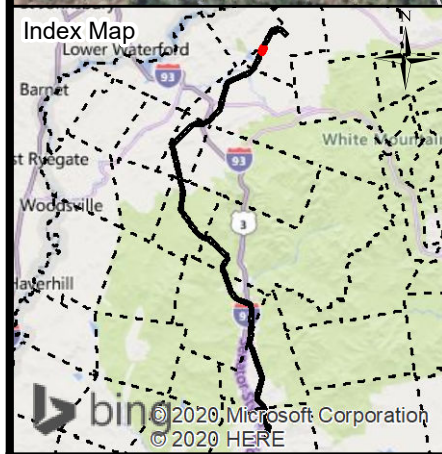
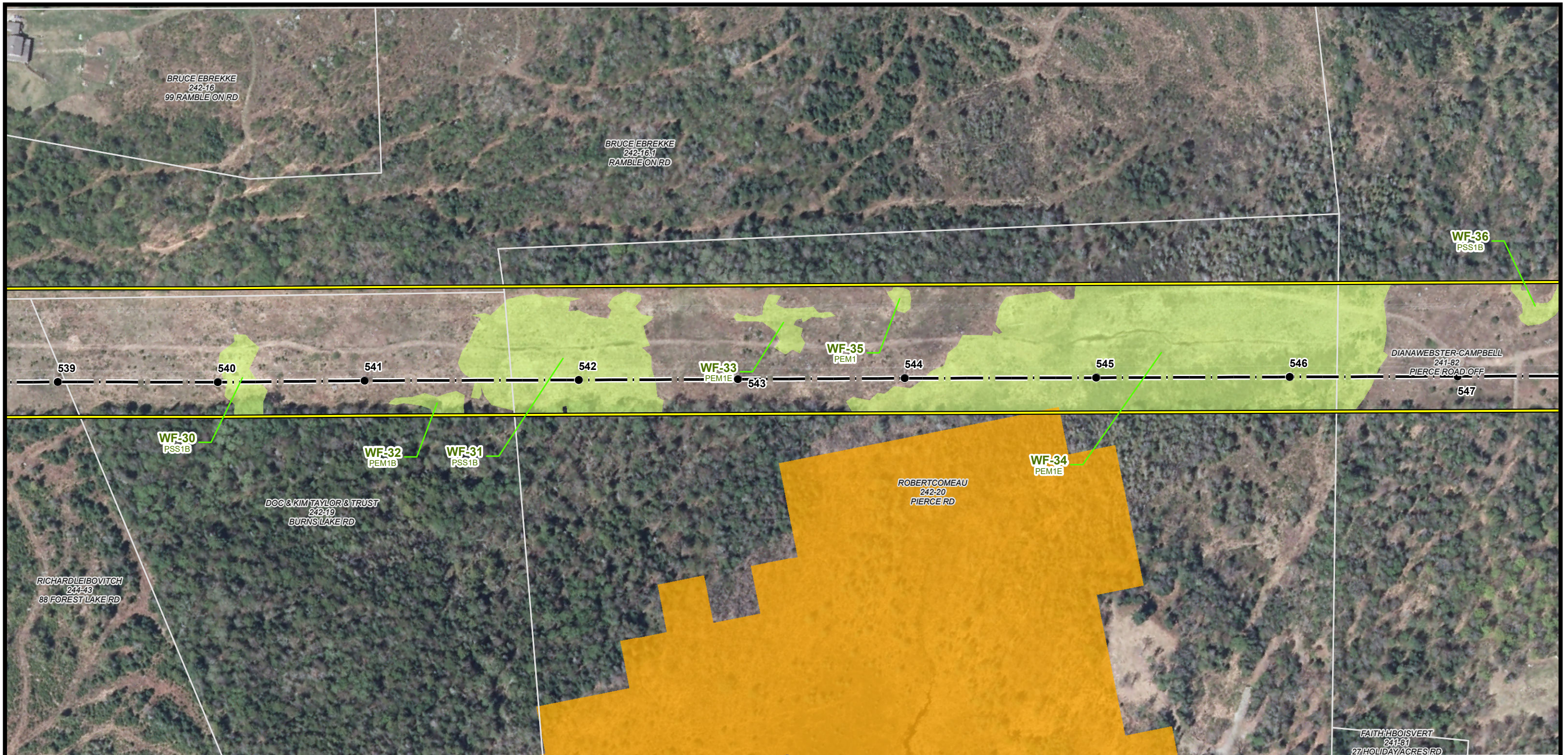
X178 TRANSMISSION LINE

AERIAL OVERVIEW PLANS
FEBRUARY 28, 2020

CAMPTON, THORNTON, WOODSTOCK,
LINCOLN, EASTON, SUGAR HILL,
BETHLEHEM, DALTON & WHITEFIELD,
NEW HAMPSHIRE
PAGE 81 OF 88

Project No.: 04.00190507.59 1 inch = 200 feet

GZA GeoEnvironmental, Inc.
Engineers and Scientists
www.gza.com



← Campton **Current Town: Whitefield** Whitefield →

<ul style="list-style-type: none"> ● EXISTING STRUCTURE — TRANSMISSION LINE — APPROXIMATE ROW — NHD FLOWLINE — RAILROAD — DOT ROADS — PARCEL BOUNDARY — EVERSOURCE OWNED PARCEL — STATE OWNED PARCEL — RARE SPECIES — PEATLAND HABITAT 	<ul style="list-style-type: none"> □ DESIGNATED RIVER QUARTER MILE BUFFER □ FLOODPLAIN WETLAND ADJACENT TO A T3+ WATERCOURSE □ WETLAND □ TOWN BOUNDARY 	<p>NOTES:</p> <ol style="list-style-type: none"> 1. AERIAL IMAGERY WAS OBTAINED FROM NH GRANIT CLEARINGHOUSE AND IS DATED 2015. 2. EXISTING STRUCTURE, TRANSMISSION LINE, RARE SPECIES AND WETLAND DATA WERE PROVIDED BY EVERSOURCE ENERGY. 3. DATA LAYERS INCLUDING "NHDOT ROAD", "NHD FLOWLINE", "TOWN BOUNDARY", AND "PARCEL BOUNDARY" WERE OBTAINED FROM NH GRANIT CLEARINGHOUSE. 4. APPROXIMATE ROW WAS GENERATED USING MILESHEETS PROVIDED BY EVERSOURCE ENERGY. 5. PEATLAND HABITAT WAS MAPPED USING THE WILDLIFE ACTION PLAN DATA LAYER OBTAINED FROM NH GRANIT CLEARINGHOUSE. 6. FLOODPLAIN WETLANDS ADJACENT TO T3+ STREAMS WERE IDENTIFIED USING THE NHDES WETLAND PERMIT PLANNING TOOL.
---	--	---

0 100 200 400
Feet

X178 TRANSMISSION LINE

AERIAL OVERVIEW PLANS
FEBRUARY 28, 2020

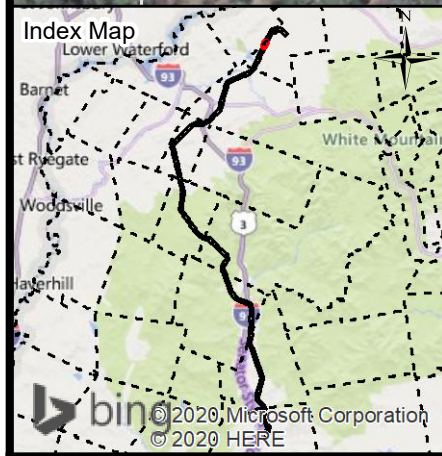
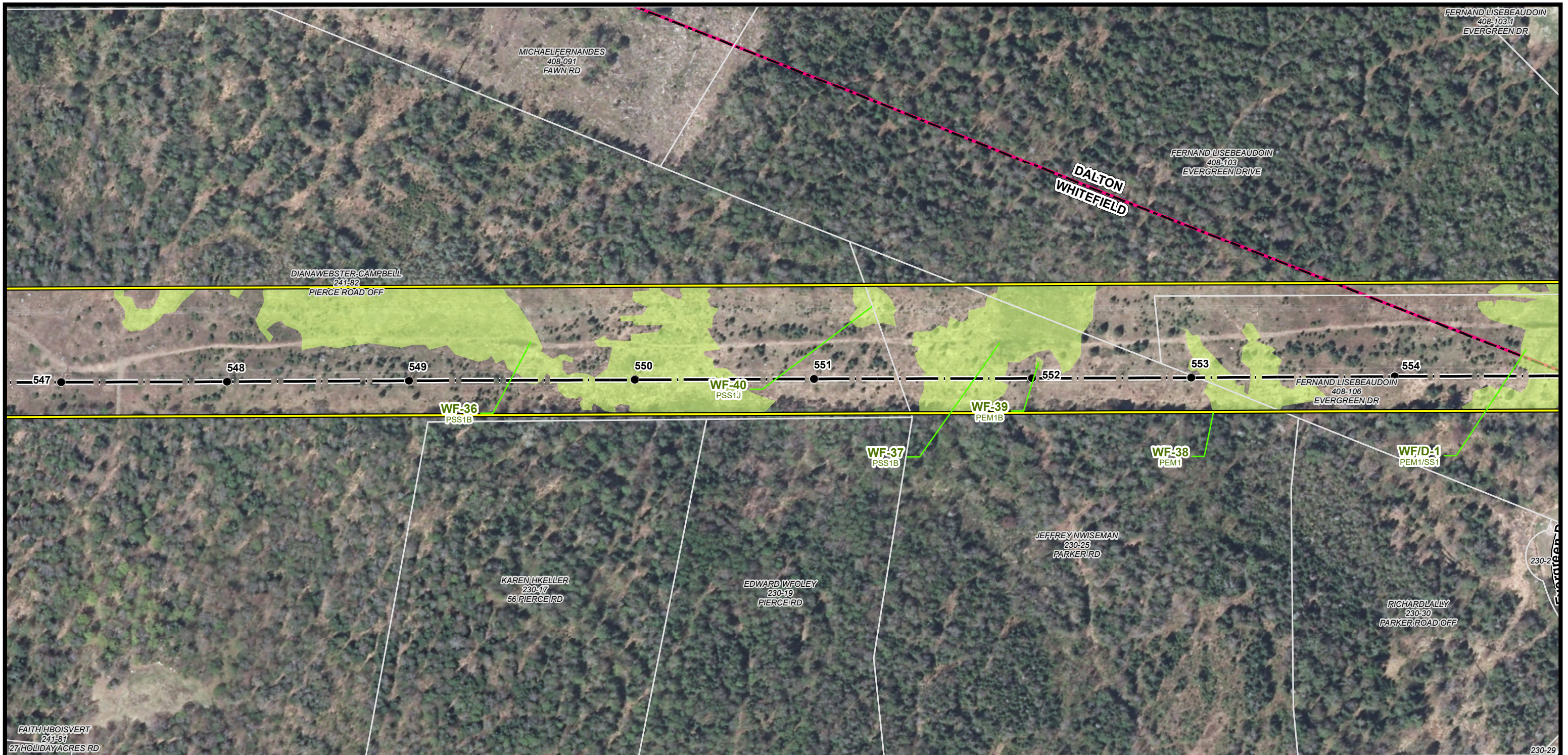
CAMPTON, THORNTON, WOODSTOCK,
LINCOLN, EASTON, SUGAR HILL,
BETHLEHEM, DALTON & WHITEFIELD,
NEW HAMPSHIRE
PAGE 82 OF 88

Project No.: 04.00190507.59

EVSOURCE
ENERGY

GZA GeoEnvironmental, Inc.
Engineers and Scientists
www.gza.com

1 inch = 200 feet



← **Campton** **Current Town: Whitefield/Dalton** **Whitefield** →

- EXISTING STRUCTURE
- TRANSMISSION LINE
- APPROXIMATE ROW
- NHD FLOWLINE
- RAILROAD
- DOT ROADS
- PARCEL BOUNDARY
- EVERSOURCE OWNED PARCEL
- STATE OWNED PARCEL
- RARE SPECIES
- PEATLAND HABITAT

- DESIGNATED RIVER QUARTER MILE BUFFER
- FLOODPLAIN WETLAND
- ADJACENT TO A T3+ WATERCOURSE
- WETLAND
- TOWN BOUNDARY

NOTES:

1. AERIAL IMAGERY WAS OBTAINED FROM NH GRANIT CLEARINGHOUSE AND IS DATED 2015.
2. EXISTING STRUCTURE, TRANSMISSION LINE, RARE SPECIES AND WETLAND DATA WERE PROVIDED BY EVERSOURCE ENERGY.
3. DATA LAYERS INCLUDING "NHDOT ROAD", "NHD FLOWLINE", "TOWN BOUNDARY", AND "PARCEL BOUNDARY" WERE OBTAINED FROM NH GRANIT CLEARINGHOUSE.
4. APPROXIMATE ROW WAS GENERATED USING MILESHEETS PROVIDED BY EVERSOURCE ENERGY.
5. PEATLAND HABITAT WAS MAPPED USING THE WILDLIFE ACTION PLAN DATA LAYER OBTAINED FROM NH GRANITE CLEARINGHOUSE.
6. FLOODPLAIN WETLANDS ADJACENT TO T3+ STREAMS WERE IDENTIFIED USING THE NHDES WETLAND PERMIT PLANNING TOOL.

N

0 100 200 400
Feet

X178 TRANSMISSION LINE

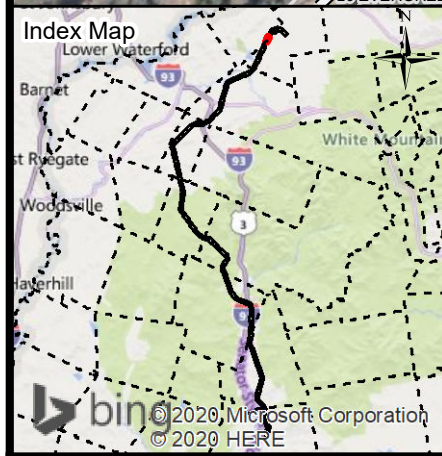
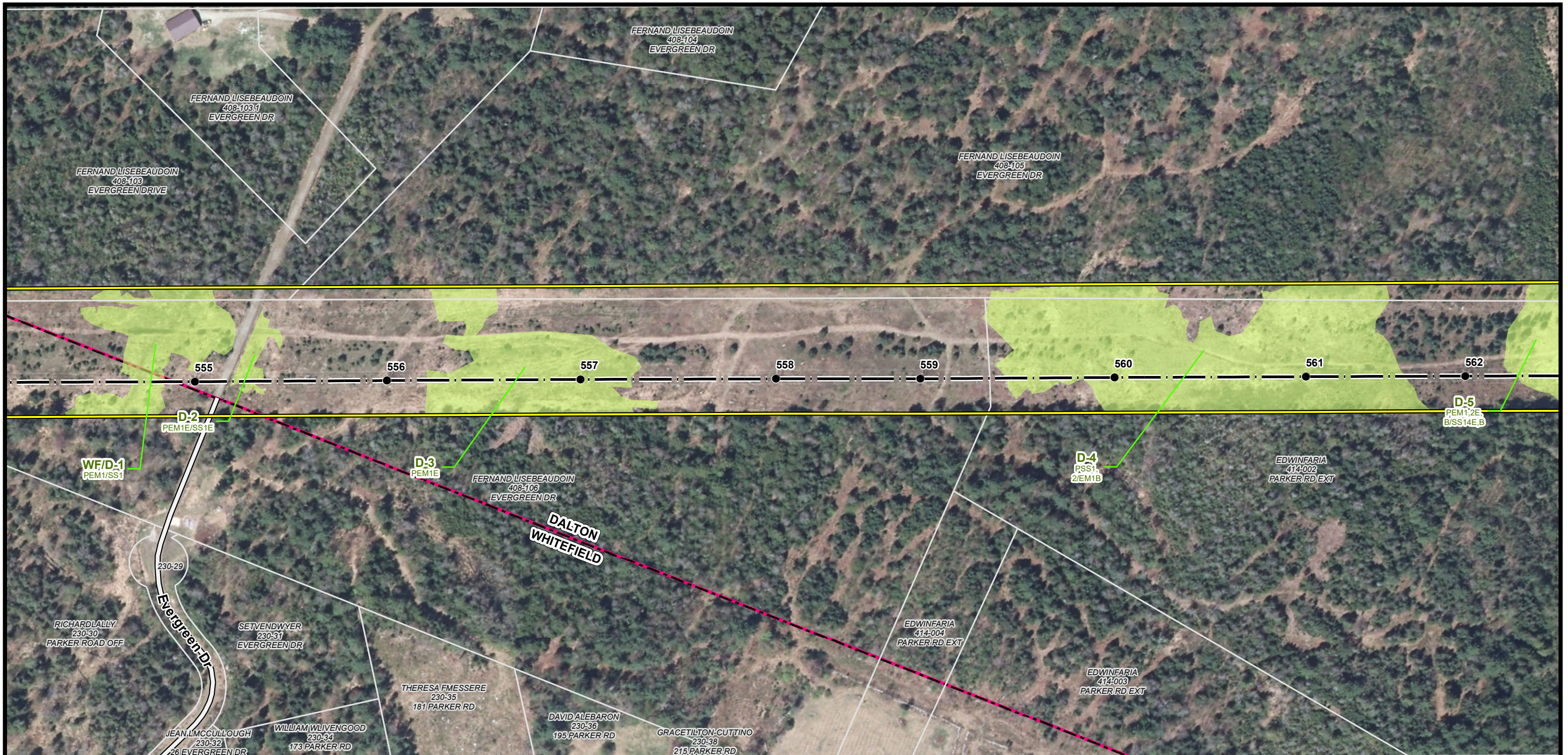
AERIAL OVERVIEW PLANS
FEBRUARY 28, 2020

CAMPTON, THORNTON, WOODSTOCK,
LINCOLN, EASTON, SUGAR HILL,
BETHLEHEM, DALTON & WHITEFIELD,
NEW HAMPSHIRE
PAGE 83 OF 88

Project No.: 04.00190507.59 1 inch = 200 feet

EVERSOURCE ENERGY

GZA GeoEnvironmental, Inc.
Engineers and Scientists
www.gza.com



← **Campton** **Current Town: Whitefield/Dalton** **Whitefield** →

- EXISTING STRUCTURE
- TRANSMISSION LINE
- APPROXIMATE ROW
- NHD FLOWLINE
- RAILROAD
- DOT ROADS
- PARCEL BOUNDARY
- EVERSOURCE OWNED PARCEL
- STATE OWNED PARCEL
- RARE SPECIES
- PEATLAND HABITAT
- DESIGNATED RIVER QUARTER MILE BUFFER
- FLOODPLAIN WETLAND
- ADJACENT TO A T3+ WATERCOURSE
- WETLAND
- TOWN BOUNDARY

NOTES:

1. AERIAL IMAGERY WAS OBTAINED FROM NH GRANIT CLEARINGHOUSE AND IS DATED 2015.
2. EXISTING STRUCTURE, TRANSMISSION LINE, RARE SPECIES AND WETLAND DATA WERE PROVIDED BY EVERSOURCE ENERGY.
3. DATA LAYERS INCLUDING "NHDOT ROAD", "NHD FLOWLINE", "TOWN BOUNDARY", AND "PARCEL BOUNDARY" WERE OBTAINED FROM NH GRANIT CLEARINGHOUSE.
4. APPROXIMATE ROW WAS GENERATED USING MILESHEETS PROVIDED BY EVERSOURCE ENERGY.
5. PEATLAND HABITAT WAS MAPPED USING THE WILDLIFE ACTION PLAN DATA LAYER OBTAINED FROM NH GRANIT CLEARINGHOUSE.
6. FLOODPLAIN WETLANDS ADJACENT TO T3+ STREAMS WERE IDENTIFIED USING THE NHDES WETLAND PERMIT PLANNING TOOL.

N

0 100 200 400
Feet

X178 TRANSMISSION LINE

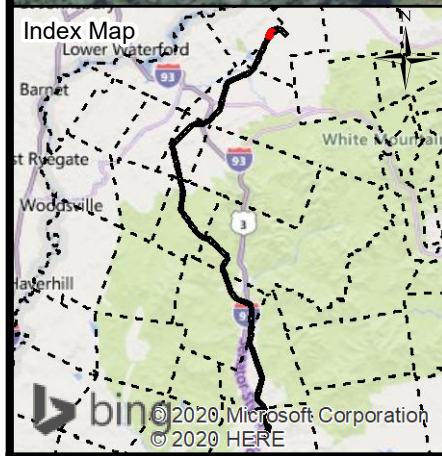
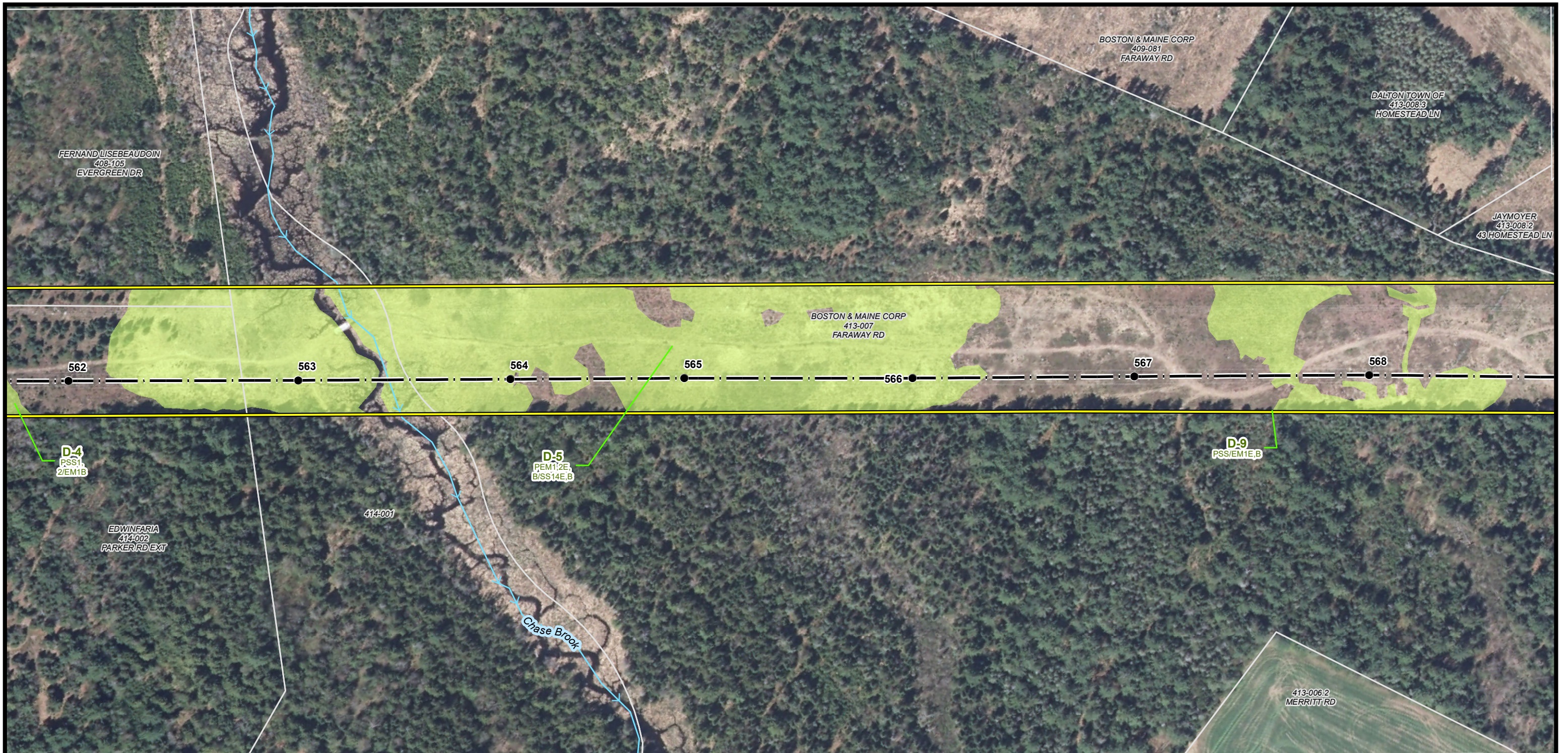
AERIAL OVERVIEW PLANS
FEBRUARY 28, 2020

CAMPTON, THORNTON, WOODSTOCK,
LINCOLN, EASTON, SUGAR HILL,
BETHLEHEM, DALTON & WHITEFIELD,
NEW HAMPSHIRE
PAGE 84 OF 88

Project No.: 04.00190507.59 1 inch = 200 feet

EVERSOURCE
ENERGY

GZA GeoEnvironmental, Inc.
Engineers and Scientists
www.gza.com



← Campton	Current Town: Dalton	Whitefield →
<ul style="list-style-type: none"> ● EXISTING STRUCTURE — TRANSMISSION LINE — APPROXIMATE ROW → NHD FLOWLINE — RAILROAD — DOT ROADS — PARCEL BOUNDARY ■ EVERSOURCE OWNED PARCEL ■ STATE OWNED PARCEL ■ RARE SPECIES ■ PEATLAND HABITAT 	<ul style="list-style-type: none"> ■ DESIGNATED RIVER QUARTER MILE BUFFER ■ FLOODPLAIN WETLAND ADJACENT TO A T3+ WATERCOURSE ■ WETLAND ■ TOWN BOUNDARY 	<p>NOTES:</p> <ol style="list-style-type: none"> 1. AERIAL IMAGERY WAS OBTAINED FROM NH GRANIT CLEARINGHOUSE AND IS DATED 2015. 2. EXISTING STRUCTURE, TRANSMISSION LINE, RARE SPECIES AND WETLAND DATA WERE PROVIDED BY EVERSOURCE ENERGY. 3. DATA LAYERS INCLUDING "NHDOT ROAD", "NHD FLOWLINE", "TOWN BOUNDARY", AND "PARCEL BOUNDARY" WERE OBTAINED FROM NH GRANIT CLEARINGHOUSE. 4. APPROXIMATE ROW WAS GENERATED USING MILESHEETS PROVIDED BY EVERSOURCE ENERGY. 5. PEATLAND HABITAT WAS MAPPED USING THE WILDLIFE ACTION PLAN DATA LAYER OBTAINED FROM NH GRANIT CLEARINGHOUSE. 6. FLOODPLAIN WETLANDS ADJACENT TO T3+ STREAMS WERE IDENTIFIED USING THE NHDES WETLAND PERMIT PLANNING TOOL.

X178 TRANSMISSION LINE

AERIAL OVERVIEW PLANS
FEBRUARY 28, 2020

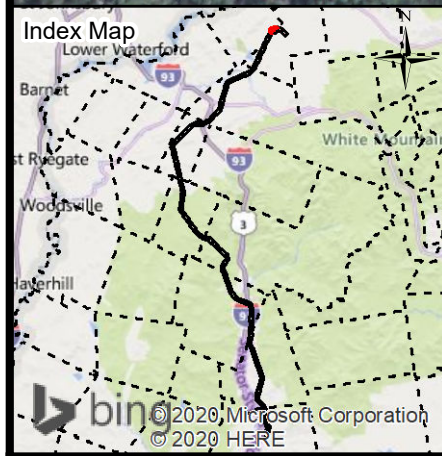
CAMPTON, THORNTON, WOODSTOCK,
LINCOLN, EASTON, SUGAR HILL,
BETHLEHEM, DALTON & WHITEFIELD,
NEW HAMPSHIRE
PAGE 85 OF 88

0 100 200 400
Feet

Project No.: 04.00190507.59 1 inch = 200 feet

EVSOURCE
ENERGY

GZA GeoEnvironmental, Inc.
Engineers and Scientists
www.gza.com



← **Campton** **Current Town: Dalton** **Whitefield** →

- EXISTING STRUCTURE
- TRANSMISSION LINE
- APPROXIMATE ROW
- NHD FLOWLINE
- RAILROAD
- DOT ROADS
- PARCEL BOUNDARY
- EVERSOURCE OWNED PARCEL
- STATE OWNED PARCEL
- RARE SPECIES
- PEATLAND HABITAT
- DESIGNATED RIVER QUARTER MILE BUFFER
- FLOODPLAIN WETLAND
- ADJACENT TO A T3+ WATERCOURSE
- WETLAND
- TOWN BOUNDARY

NOTES:

1. AERIAL IMAGERY WAS OBTAINED FROM NH GRANIT CLEARINGHOUSE AND IS DATED 2015.
2. EXISTING STRUCTURE, TRANSMISSION LINE, RARE SPECIES AND WETLAND DATA WERE PROVIDED BY EVERSOURCE ENERGY.
3. DATA LAYERS INCLUDING "NHDOT ROAD", "NHD FLOWLINE", "TOWN BOUNDARY", AND "PARCEL BOUNDARY" WERE OBTAINED FROM NH GRANIT CLEARINGHOUSE.
4. APPROXIMATE ROW WAS GENERATED USING MILESHEETS PROVIDED BY EVERSOURCE ENERGY.
5. PEATLAND HABITAT WAS MAPPED USING THE WILDLIFE ACTION PLAN DATA LAYER OBTAINED FROM NH GRANIT CLEARINGHOUSE.
6. FLOODPLAIN WETLANDS ADJACENT TO T3+ STREAMS WERE IDENTIFIED USING THE NHDES WETLAND PERMIT PLANNING TOOL.

0 100 200 400
Feet

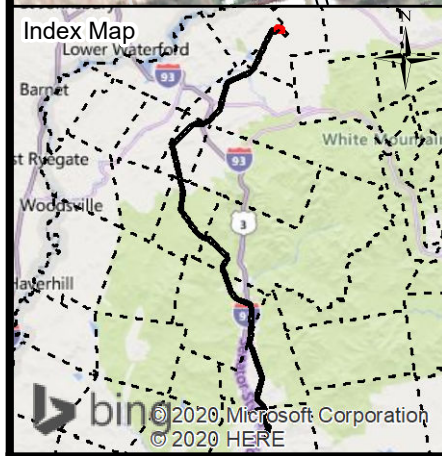
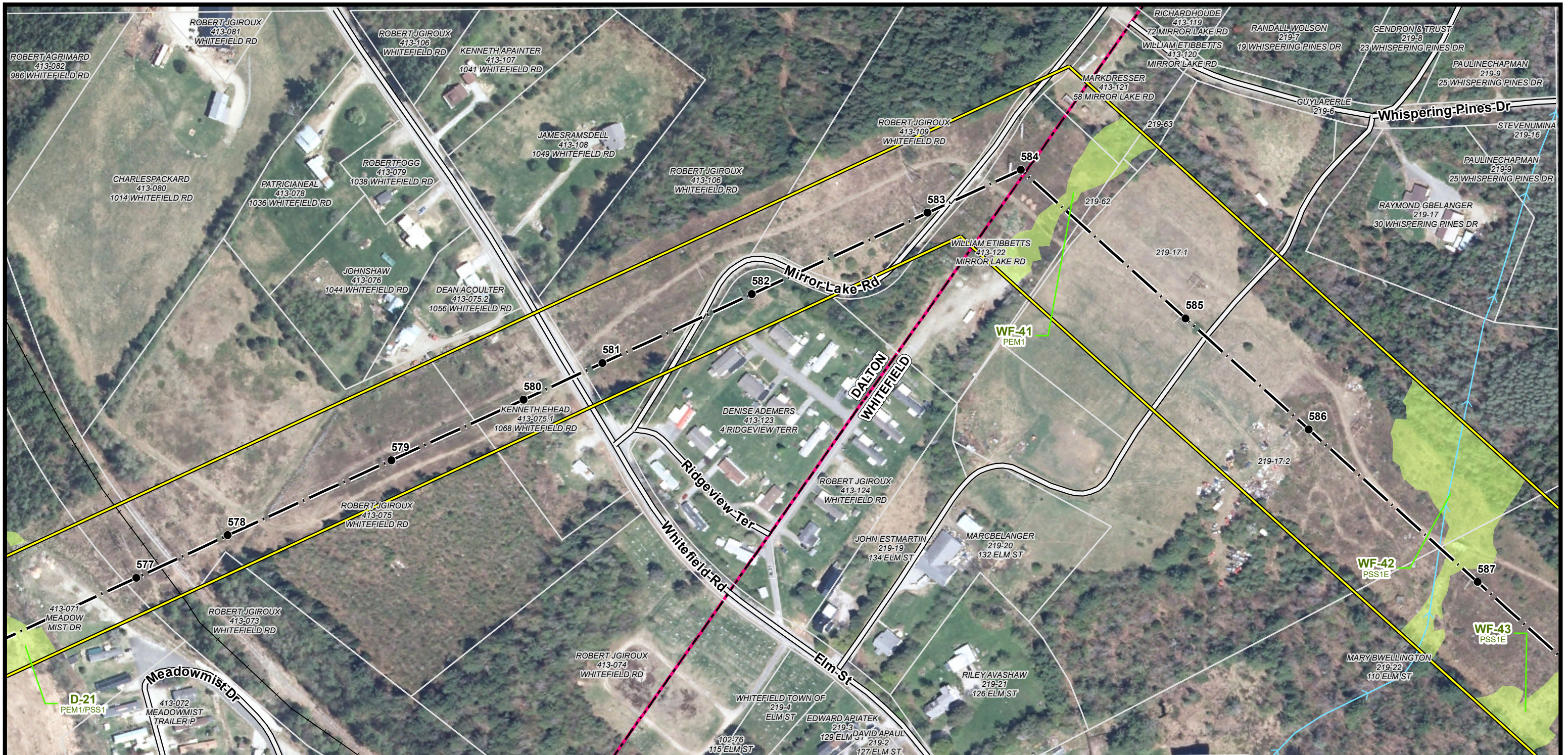
X178 TRANSMISSION LINE

AERIAL OVERVIEW PLANS
FEBRUARY 28, 2020

CAMPTON, THORNTON, WOODSTOCK,
LINCOLN, EASTON, SUGAR HILL,
BETHLEHEM, DALTON & WHITEFIELD,
NEW HAMPSHIRE
PAGE 86 OF 88

Project No.: 04.00190507.59 1 inch = 200 feet

GZA GeoEnvironmental, Inc.
Engineers and Scientists
www.gza.com




← Campton **Current Town: Dalton/Whitefield** **Whitefield →**

- EXISTING STRUCTURE
- TRANSMISSION LINE
- APPROXIMATE ROW
- NHD FLOWLINE
- RAILROAD
- DOT ROADS
- PARCEL BOUNDARY
- EVERSOURCE OWNED PARCEL
- STATE OWNED PARCEL
- RARE SPECIES
- PEATLAND HABITAT
- DESIGNATED RIVER QUARTER MILE BUFFER
- FLOODPLAIN WETLAND ADJACENT TO A T3+ WATERCOURSE
- WETLAND
- TOWN BOUNDARY

NOTES:

1. AERIAL IMAGERY WAS OBTAINED FROM NH GRANIT CLEARINGHOUSE AND IS DATED 2015.
2. EXISTING STRUCTURE, TRANSMISSION LINE, RARE SPECIES AND WETLAND DATA WERE PROVIDED BY EVERSOURCE ENERGY.
3. DATA LAYERS INCLUDING "NHDOT ROAD", "NHD FLOWLINE", "TOWN BOUNDARY", AND "PARCEL BOUNDARY" WERE OBTAINED FROM NH GRANIT CLEARINGHOUSE.
4. APPROXIMATE ROW WAS GENERATED USING MILESHEETS PROVIDED BY EVERSOURCE ENERGY.
5. PEATLAND HABITAT WAS MAPPED USING THE WILDLIFE ACTION PLAN DATA LAYER OBTAINED FROM NH GRANITE CLEARINGHOUSE.
6. FLOODPLAIN WETLANDS ADJACENT TO T3+ STREAMS WERE IDENTIFIED USING THE NHDES WETLAND PERMIT PLANNING TOOL.



X178 TRANSMISSION LINE

AERIAL OVERVIEW PLANS
FEBRUARY 28, 2020

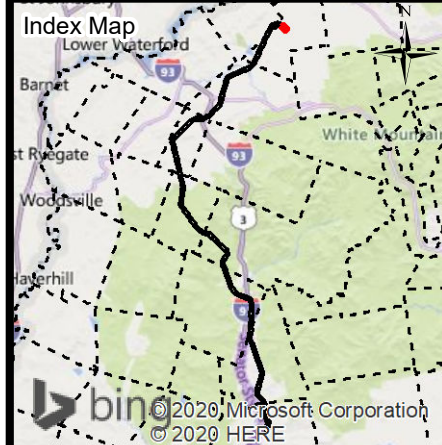
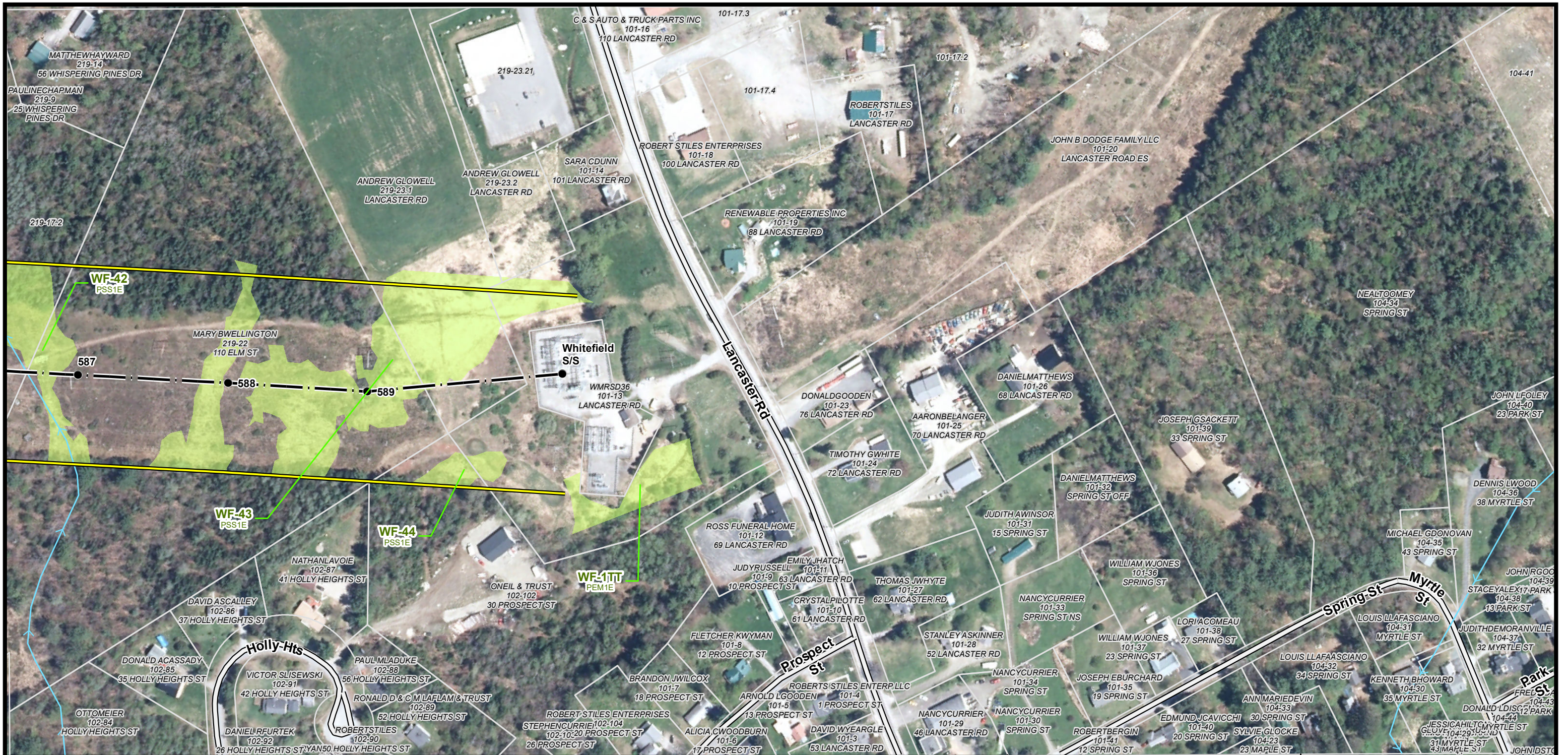
CAMPTON, THORNTON, WOODSTOCK,
LINCOLN, EASTON, SUGAR HILL,
BETHLEHEM, DALTON & WHITEFIELD,
NEW HAMPSHIRE
PAGE 87 OF 88

Project No.: 04.00190507.59

EVERSOURCE ENERGY

GZA GeoEnvironmental, Inc.
Engineers and Scientists
www.gza.com

1 inch = 200 feet

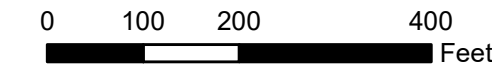


Campton ← **Current Town: Whitefield** **Whitefield** →

- EXISTING STRUCTURE
- TRANSMISSION LINE
- APPROXIMATE ROW
- NHD FLOWLINE
- RAILROAD
- DOT ROADS
- PARCEL BOUNDARY
- EVERSOURCE OWNED PARCEL
- STATE OWNED PARCEL
- RARE SPECIES
- PEATLAND HABITAT
- DESIGNATED RIVER QUARTER MILE BUFFER
- FLOODPLAIN WETLAND
- ADJACENT TO A T3+ WATERCOURSE
- WETLAND
- TOWN BOUNDARY

NOTES:

1. AERIAL IMAGERY WAS OBTAINED FROM NH GRANIT CLEARINGHOUSE AND IS DATED 2015.
2. EXISTING STRUCTURE, TRANSMISSION LINE, RARE SPECIES AND WETLAND DATA WERE PROVIDED BY EVERSOURCE ENERGY.
3. DATA LAYERS INCLUDING "NHDOT ROAD", "NHD FLOWLINE", "TOWN BOUNDARY", AND "PARCEL BOUNDARY" WERE OBTAINED FROM NH GRANIT CLEARINGHOUSE.
4. APPROXIMATE ROW WAS GENERATED USING MILESHEETS PROVIDED BY EVERSOURCE ENERGY.
5. PEATLAND HABITAT WAS MAPPED USING THE WILDLIFE ACTION PLAN DATA LAYER OBTAINED FROM NH GRANIT CLEARINGHOUSE.
6. FLOODPLAIN WETLANDS ADJACENT TO T3+ STREAMS WERE IDENTIFIED USING THE NHDES WETLAND PERMIT PLANNING TOOL.



X178 TRANSMISSION LINE

AERIAL OVERVIEW PLANS
FEBRUARY 28, 2020

CAMPTON, THORNTON, WOODSTOCK,
LINCOLN, EASTON, SUGAR HILL,
BETHLEHEM, DALTON & WHITEFIELD,
NEW HAMPSHIRE

PAGE 88 OF 88

EVSOURCE ENERGY

GZA GeoEnvironmental, Inc.
Engineers and Scientists
www.gza.com

Project No.: 04.00190507.59 1 inch = 200 feet