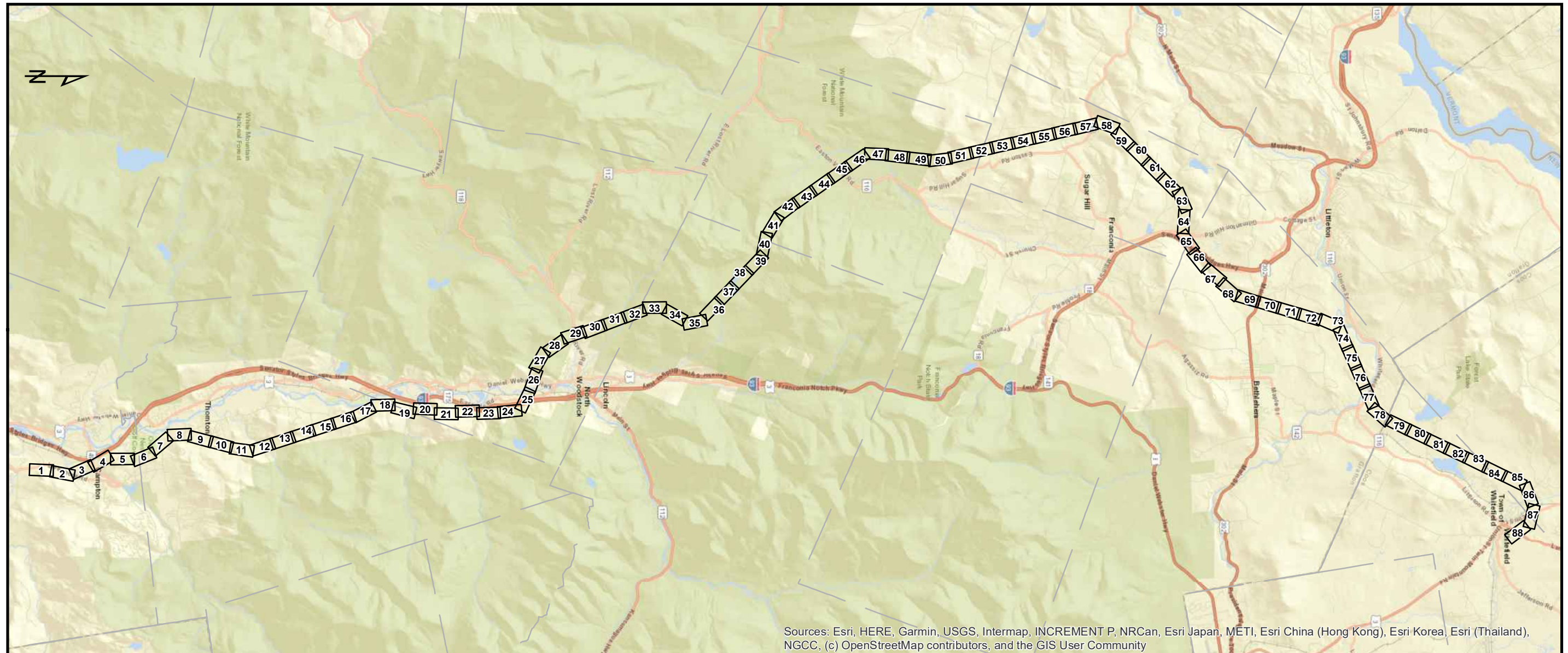


X178 TRANSMISSION LINE AERIAL OVERVIEW PLANS

CAMPTON, THORNTON, WOODSTOCK, LINCOLN, EASTON, SUGAR HILL, BETHLEHEM, DALTON & WHITEFIELD
NEW HAMPSHIRE

2/18/2021



PREPARED FOR



INDEX OF FIGURES

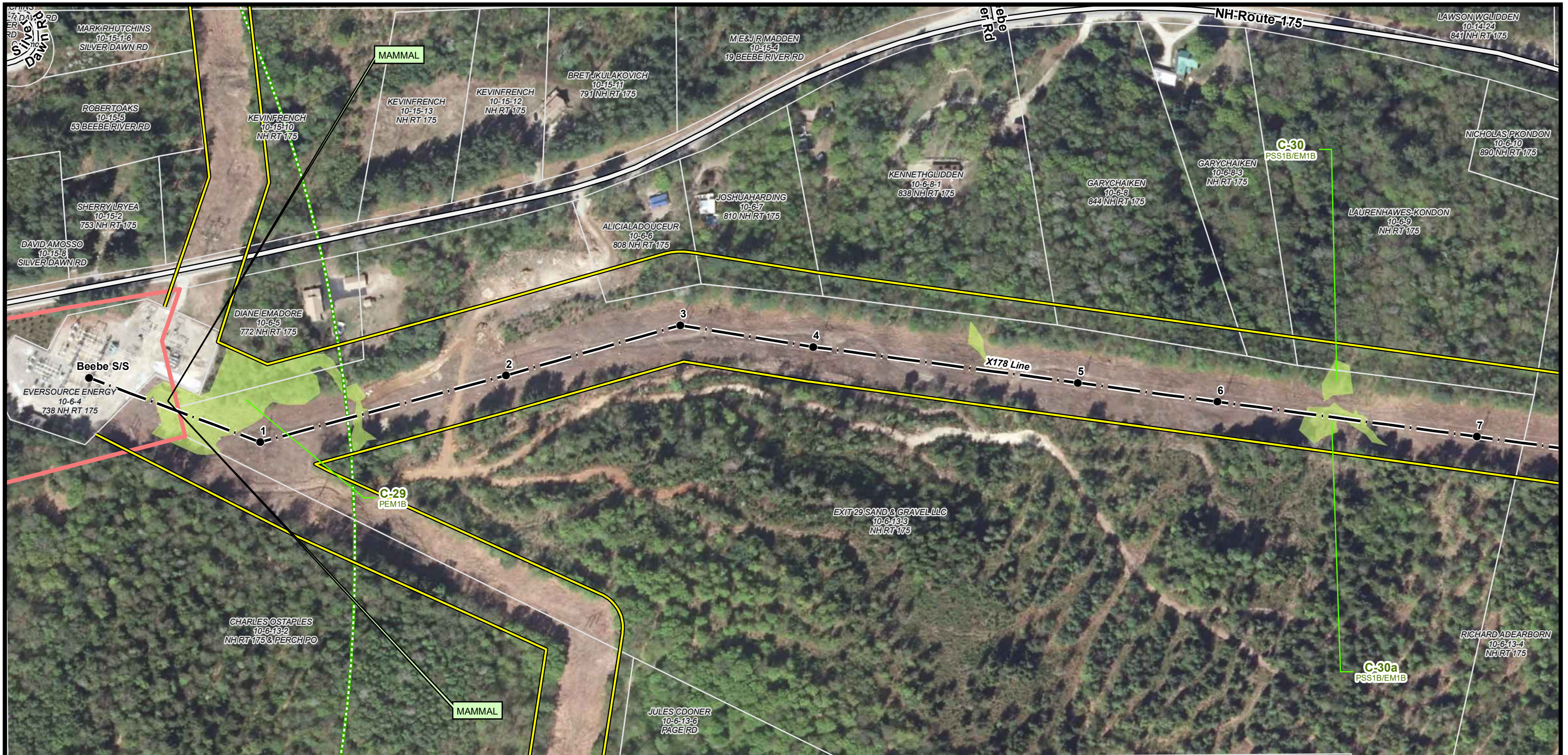
1 inch = 14,167 feet

T1: TITLE SHEET
1-88: MAP SHEETS

PREPARED BY



GZA GeoEnvironmental, Inc.
Engineers and Scientists
www.gza.com



Current Town: Campton

← **Campton** **Whitefield** →

<ul style="list-style-type: none"> ● EXISTING STRUCTURE — TRANSMISSION LINE — APPROXIMATE ROW → NHD FLOWLINE — RAILROAD — DOT ROADS ▨ RARE SPECIES ▨ FLOODPLAIN WETLAND ▨ ADJACENT TO A T3+ WATERCOURSE ▨ PEATLAND HABITAT ▨ WETLAND 	<ul style="list-style-type: none"> ▭ PARCEL BOUNDARY ▭ EVERSOURCE OWNED PARCEL ▭ STATE OWNED PARCEL ▭ TOWN BOUNDARY
---	---

NOTES:

1. AERIAL IMAGERY WAS OBTAINED FROM NH GRANIT CLEARINGHOUSE AND IS DATED 2015.
2. EXISTING STRUCTURE, TRANSMISSION LINE, RARE SPECIES AND WETLAND DATA WERE PROVIDED BY EVERSOURCE ENERGY.
3. DATA LAYERS INCLUDING "NHDOT ROAD", "NHD FLOWLINE", "TOWN BOUNDARY", AND "PARCEL BOUNDARY" WERE OBTAINED FROM NH GRANIT CLEARINGHOUSE.
4. APPROXIMATE ROW WAS GENERATED USING MILESHEETS PROVIDED BY EVERSOURCE ENERGY.
5. THE DATA LAYER "WETLAND" WAS PROVIDED BY EVERSOURCE ENERGY.
6. FLOODPLAIN WETLANDS ADJACENT TO TIER 3 STREAMS AND PRIME WETLANDS WERE IDENTIFIED USING THE NHDES WETLAND PERMIT PLANNING TOOL.

X178 TRANSMISSION LINE

AERIAL OVERVIEW PLANS
FEBRUARY 18, 2021

CAMPTON, THORNTON, WOODSTOCK,
LINCOLN, EASTON, SUGAR HILL,
BETHLEHEM, DALTON & WHITEFIELD,
NEW HAMPSHIRE
PAGE 1 OF 88

Project No.: 04.00190999.12 1 inch = 200 feet

EVSOURCE ENERGY

GZA GeoEnvironmental, Inc.
 Engineers and Scientists
 www.gza.com



Current Town: Campton **Whitefield**

<ul style="list-style-type: none"> ● EXISTING STRUCTURE — TRANSMISSION LINE — APPROXIMATE ROW → NHD FLOWLINE — RAILROAD — DOT ROADS ▤ RARE SPECIES ▤ FLOODPLAIN WETLAND ▤ ADJACENT TO A T3+ WATERCOURSE ▤ PEATLAND HABITAT ▤ WETLAND 	<ul style="list-style-type: none"> ▭ PARCEL BOUNDARY ▭ EVERSOURCE OWNED PARCEL ▭ STATE OWNED PARCEL ▭ TOWN BOUNDARY
---	---

NOTES:
 1. AERIAL IMAGERY WAS OBTAINED FROM NH GRANIT CLEARINGHOUSE AND IS DATED 2015.
 2. EXISTING STRUCTURE, TRANSMISSION LINE, RARE SPECIES AND WETLAND DATA WERE PROVIDED BY EVERSOURCE ENERGY.
 3. DATA LAYERS INCLUDING "NHDOT ROAD", "NHD FLOWLINE", "TOWN BOUNDARY", AND "PARCEL BOUNDARY" WERE OBTAINED FROM NH GRANIT CLEARINGHOUSE.
 4. APPROXIMATE ROW WAS GENERATED USING MILESHEETS PROVIDED BY EVERSOURCE ENERGY.
 5. THE DATA LAYER "WETLAND" WAS PROVIDED BY EVERSOURCE ENERGY.
 6. FLOODPLAIN WETLANDS ADJACENT TO TIER 3 STREAMS AND PRIME WETLANDS WERE IDENTIFIED USING THE NHDES WETLAND PERMIT PLANNING TOOL.

0 100 200 400
Feet

X178 TRANSMISSION LINE

AERIAL OVERVIEW PLANS
FEBRUARY 18, 2021

CAMPTON, THORNTON, WOODSTOCK,
LINCOLN, EASTON, SUGAR HILL,
BETHLEHEM, DALTON & WHITEFIELD,
NEW HAMPSHIRE
PAGE 2 OF 88

Project No.: 04.00190999.12 1 inch = 200 feet

GZA GeoEnvironmental, Inc.
Engineers and Scientists
www.gza.com



Current Town: Campton

← **Campton** **Whitefield** →

● EXISTING STRUCTURE	▭ PARCEL BOUNDARY
— TRANSMISSION LINE	▭ EVERSOURCE OWNED PARCEL
— APPROXIMATE ROW	▭ STATE OWNED PARCEL
→ NHD FLOWLINE	▭ TOWN BOUNDARY
— RAILROAD	
— DOT ROADS	
▭ RARE SPECIES	
▭ FLOODPLAIN WETLAND	
▭ ADJACENT TO A T3+ WATERCOURSE	
▭ PEATLAND HABITAT	
▭ WETLAND	

NOTES:

1. AERIAL IMAGERY WAS OBTAINED FROM NH GRANIT CLEARINGHOUSE AND IS DATED 2015.
2. EXISTING STRUCTURE, TRANSMISSION LINE, RARE SPECIES AND WETLAND DATA WERE PROVIDED BY EVERSOURCE ENERGY.
3. DATA LAYERS INCLUDING "NHDOT ROAD", "NHD FLOWLINE", "TOWN BOUNDARY", AND "PARCEL BOUNDARY" WERE OBTAINED FROM NH GRANIT CLEARINGHOUSE.
4. APPROXIMATE ROW WAS GENERATED USING MILESHEETS PROVIDED BY EVERSOURCE ENERGY.
5. THE DATA LAYER "WETLAND" WAS PROVIDED BY EVERSOURCE ENERGY.
6. FLOODPLAIN WETLANDS ADJACENT TO TIER 3 STREAMS AND PRIME WETLANDS WERE IDENTIFIED USING THE NHDES WETLAND PERMIT PLANNING TOOL.

0 100 200 400
Feet

X178 TRANSMISSION LINE

AERIAL OVERVIEW PLANS
FEBRUARY 18, 2021

CAMPTON, THORNTON, WOODSTOCK,
LINCOLN, EASTON, SUGAR HILL,
BETHLEHEM, DALTON & WHITEFIELD,
NEW HAMPSHIRE
PAGE 3 OF 88

Project No.: 04.00190999.12 1 inch = 200 feet

EVERSOURCE ENERGY

GZA GeoEnvironmental, Inc.
Engineers and Scientists
www.gza.com



Current Town: Campton

← **Campton** **Whitefield** →

<ul style="list-style-type: none"> ● EXISTING STRUCTURE — TRANSMISSION LINE — APPROXIMATE ROW — NHD FLOWLINE — RAILROAD — DOT ROADS — RARE SPECIES — FLOODPLAIN WETLAND — ADJACENT TO A T3+ WATERCOURSE — PEATLAND HABITAT — WETLAND 	<ul style="list-style-type: none"> □ PARCEL BOUNDARY □ EVERSOURCE OWNED PARCEL □ STATE OWNED PARCEL □ TOWN BOUNDARY 	<p>NOTES:</p> <ol style="list-style-type: none"> 1. AERIAL IMAGERY WAS OBTAINED FROM NH GRANIT CLEARINGHOUSE AND IS DATED 2015. 2. EXISTING STRUCTURE, TRANSMISSION LINE, RARE SPECIES AND WETLAND DATA WERE PROVIDED BY EVERSOURCE ENERGY. 3. DATA LAYERS INCLUDING "NHDOT ROAD", "NHD FLOWLINE", "TOWN BOUNDARY", AND "PARCEL BOUNDARY" WERE OBTAINED FROM NH GRANIT CLEARINGHOUSE. 4. APPROXIMATE ROW WAS GENERATED USING MILESHEETS PROVIDED BY EVERSOURCE ENERGY. 5. THE DATA LAYER "WETLAND" WAS PROVIDED BY EVERSOURCE ENERGY. 6. FLOODPLAIN WETLANDS ADJACENT TO TIER 3 STREAMS AND PRIME WETLANDS WERE IDENTIFIED USING THE NHDES WETLAND PERMIT PLANNING TOOL.
---	---	--

X178 TRANSMISSION LINE

AERIAL OVERVIEW PLANS
FEBRUARY 18, 2021

CAMPTON, THORNTON, WOODSTOCK,
LINCOLN, EASTON, SUGAR HILL,
BETHLEHEM, DALTON & WHITEFIELD,
NEW HAMPSHIRE
PAGE 4 OF 88

Project No.: 04.00190999.12 1 inch = 200 feet

GZA GeoEnvironmental, Inc.
Engineers and Scientists
www.gza.com

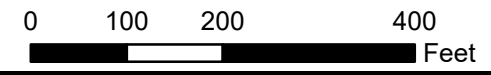


- ← **Campton** **Current Town: Campton** **Whitefield** →
- EXISTING STRUCTURE
 - TRANSMISSION LINE
 - APPROXIMATE ROW
 - NHD FLOWLINE
 - RAILROAD
 - DOT ROADS
 - ▨ RARE SPECIES
 - ▨ FLOODPLAIN WETLAND
 - ▨ ADJACENT TO A T3+ WATERCOURSE
 - ▨ PEATLAND HABITAT
 - ▨ WETLAND

- ▭ PARCEL BOUNDARY
- ▭ EVERSOURCE OWNED PARCEL
- ▭ STATE OWNED PARCEL
- ▭ TOWN BOUNDARY

NOTES:

1. AERIAL IMAGERY WAS OBTAINED FROM NH GRANIT CLEARINGHOUSE AND IS DATED 2015.
2. EXISTING STRUCTURE, TRANSMISSION LINE, RARE SPECIES AND WETLAND DATA WERE PROVIDED BY EVERSOURCE ENERGY.
3. DATA LAYERS INCLUDING "NHDOT ROAD", "NHD FLOWLINE", "TOWN BOUNDARY", AND "PARCEL BOUNDARY" WERE OBTAINED FROM NH GRANIT CLEARINGHOUSE.
4. APPROXIMATE ROW WAS GENERATED USING MILESHEETS PROVIDED BY EVERSOURCE ENERGY.
5. THE DATA LAYER "WETLAND" WAS PROVIDED BY EVERSOURCE ENERGY.
6. FLOODPLAIN WETLANDS ADJACENT TO TIER 3 STREAMS AND PRIME WETLANDS WERE IDENTIFIED USING THE NHDES WETLAND PERMIT PLANNING TOOL.



X178 TRANSMISSION LINE

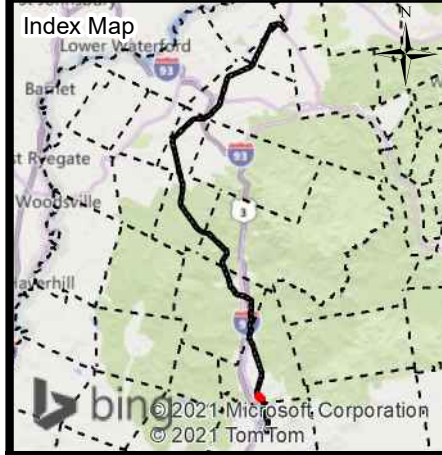

AERIAL OVERVIEW PLANS
FEBRUARY 18, 2021

CAMPTON, THORNTON, WOODSTOCK,
LINCOLN, EASTON, SUGAR HILL,
BETHLEHEM, DALTON & WHITEFIELD,
NEW HAMPSHIRE
PAGE 5 OF 88

Project No.: 04.00190999.12 1 inch = 200 feet

EVERSOURCE ENERGY

GZA GeoEnvironmental, Inc.
Engineers and Scientists
www.gza.com



Campton ← **Current Town: Thornton** → **Whitefield**

● EXISTING STRUCTURE	□ PARCEL BOUNDARY
— TRANSMISSION LINE	■ EVERSOURCE OWNED PARCEL
— APPROXIMATE ROW	■ STATE OWNED PARCEL
→ NHD FLOWLINE	■ TOWN BOUNDARY
— RAILROAD	
— DOT ROADS	
■ RARE SPECIES	
■ FLOODPLAIN WETLAND	
■ ADJACENT TO A T3+ WATERCOURSE	
■ PEATLAND HABITAT	
■ WETLAND	

NOTES:
 1. AERIAL IMAGERY WAS OBTAINED FROM NH GRANIT CLEARINGHOUSE AND IS DATED 2015.
 2. EXISTING STRUCTURE, TRANSMISSION LINE, RARE SPECIES AND WETLAND DATA WERE PROVIDED BY EVERSOURCE ENERGY.
 3. DATA LAYERS INCLUDING "NHDOT ROAD", "NHD FLOWLINE", "TOWN BOUNDARY", AND "PARCEL BOUNDARY" WERE OBTAINED FROM NH GRANIT CLEARINGHOUSE.
 4. APPROXIMATE ROW WAS GENERATED USING MILESHEETS PROVIDED BY EVERSOURCE ENERGY.
 5. THE DATA LAYER "WETLAND" WAS PROVIDED BY EVERSOURCE ENERGY.
 6. FLOODPLAIN WETLANDS ADJACENT TO TIER 3 STREAMS AND PRIME WETLANDS WERE IDENTIFIED USING THE NHDES WETLAND PERMIT PLANNING TOOL.

0 100 200 400 Feet

X178 TRANSMISSION LINE

AERIAL OVERVIEW PLANS
FEBRUARY 18, 2021

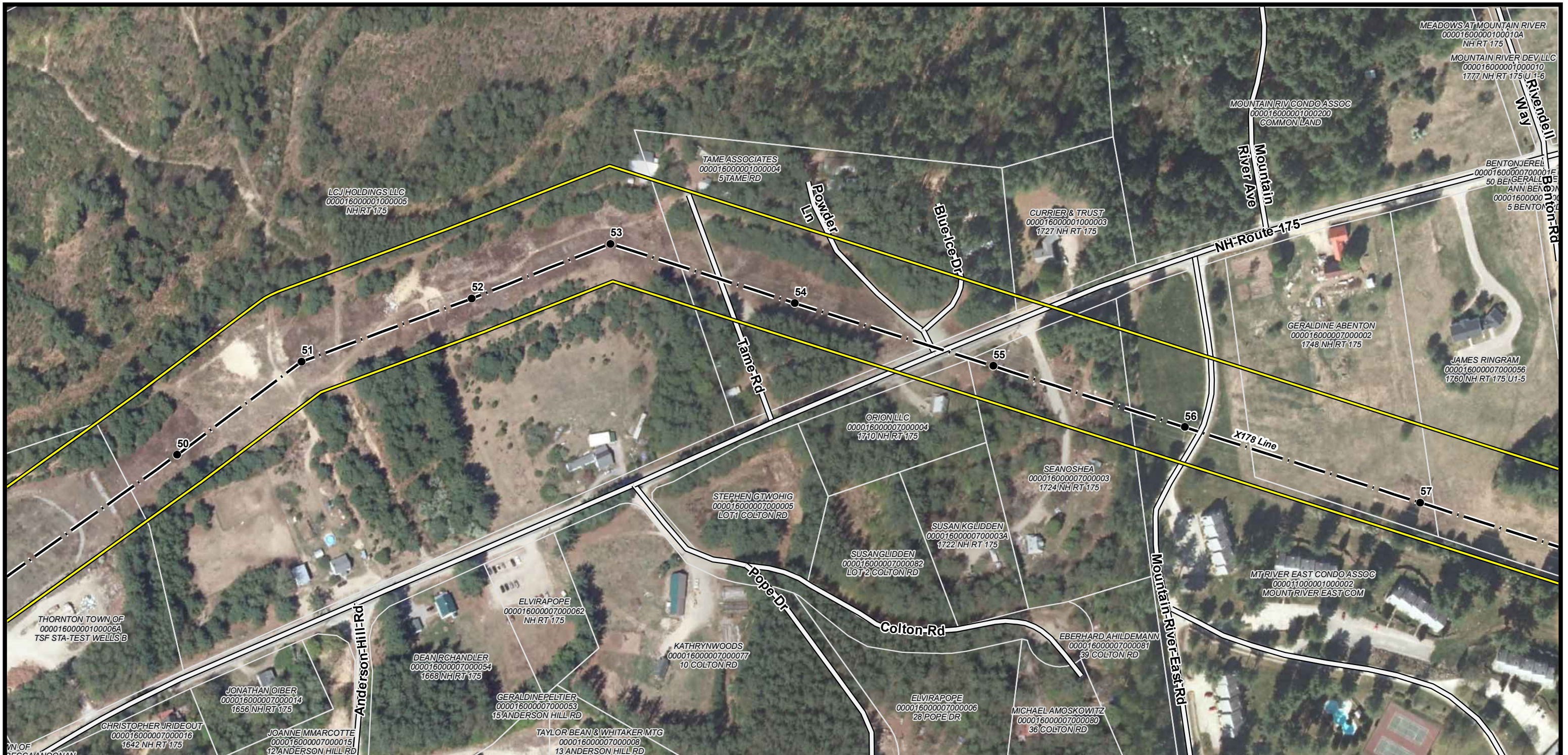
CAMPTON, THORNTON, WOODSTOCK,
LINCOLN, EASTON, SUGAR HILL,
BETHLEHEM, DALTON & WHITEFIELD,
NEW HAMPSHIRE
PAGE 7 OF 88

Project No.: 04.00190999.12

EVSOURCE ENERGY

GZA GeoEnvironmental, Inc.
Engineers and Scientists
www.gza.com

1 inch = 200 feet



Campton ← **Current Town: Thornton** **Whitefield** →

● EXISTING STRUCTURE	▭ PARCEL BOUNDARY
— TRANSMISSION LINE	▭ EVERSOURCE OWNED PARCEL
— APPROXIMATE ROW	▭ STATE OWNED PARCEL
→ NHD FLOWLINE	▭ TOWN BOUNDARY
— RAILROAD	
— DOT ROADS	
▭ RARE SPECIES	
▭ FLOODPLAIN WETLAND	
▭ ADJACENT TO A T3+ WATERCOURSE	
▭ PEATLAND HABITAT	
▭ WETLAND	

N

0 100 200 400
Feet

NOTES:
 1. AERIAL IMAGERY WAS OBTAINED FROM NH GRANIT CLEARINGHOUSE AND IS DATED 2015.
 2. EXISTING STRUCTURE, TRANSMISSION LINE, RARE SPECIES AND WETLAND DATA WERE PROVIDED BY EVERSOURCE ENERGY.
 3. DATA LAYERS INCLUDING "NHDOT ROAD", "NHD FLOWLINE", "TOWN BOUNDARY", AND "PARCEL BOUNDARY" WERE OBTAINED FROM NH GRANIT CLEARINGHOUSE.
 4. APPROXIMATE ROW WAS GENERATED USING MILESHEETS PROVIDED BY EVERSOURCE ENERGY.
 5. THE DATA LAYER "WETLAND" WAS PROVIDED BY EVERSOURCE ENERGY.
 6. FLOODPLAIN WETLANDS ADJACENT TO TIER 3 STREAMS AND PRIME WETLANDS WERE IDENTIFIED USING THE NHDES WETLAND PERMIT PLANNING TOOL.

X178 TRANSMISSION LINE

AERIAL OVERVIEW PLANS
FEBRUARY 18, 2021

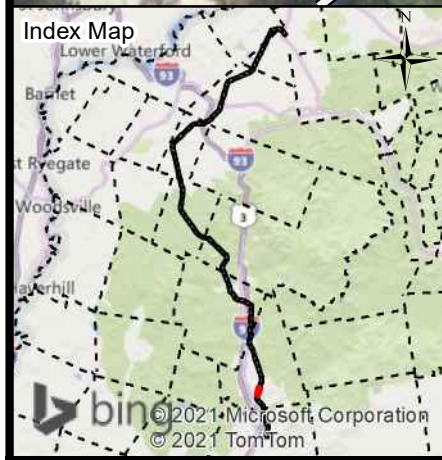
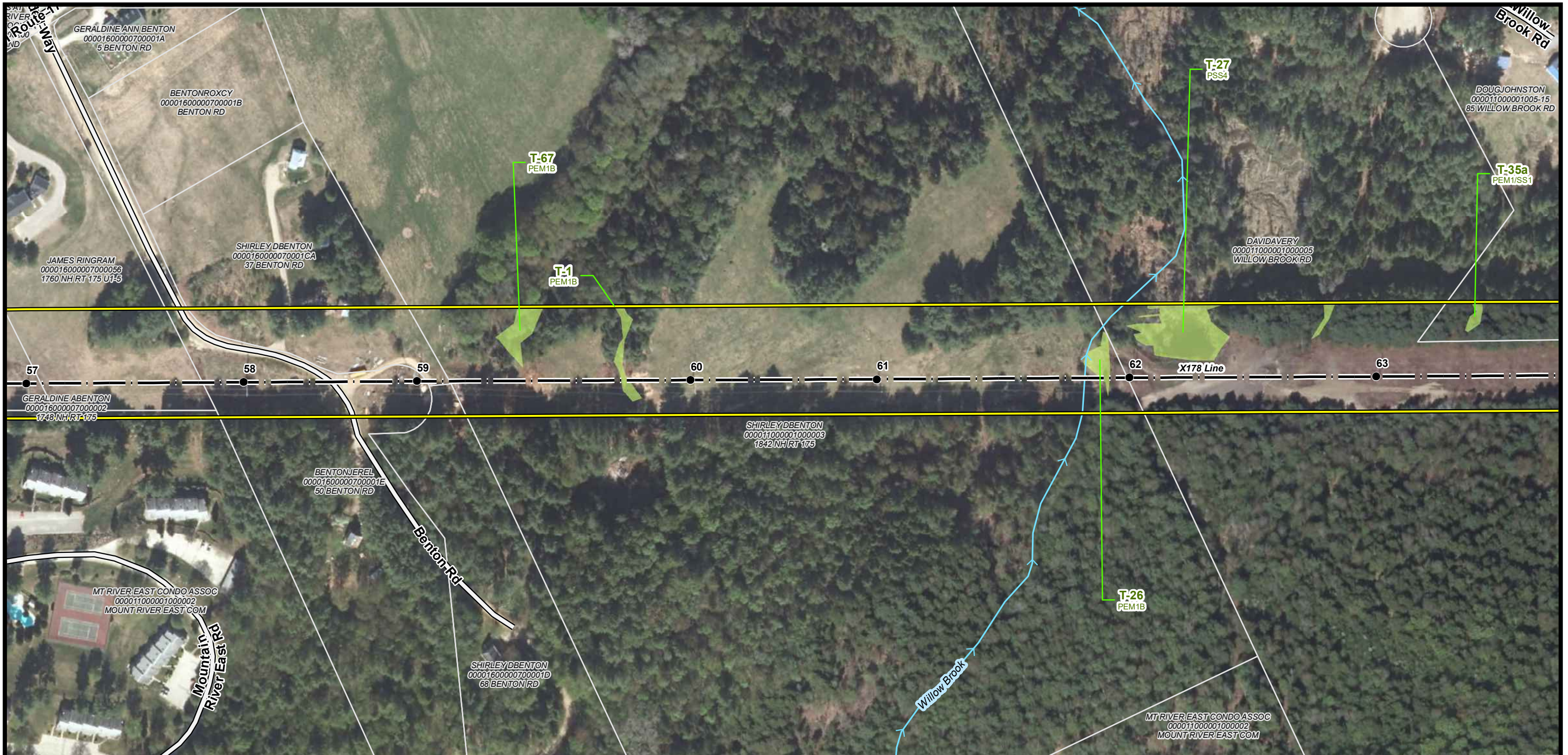
CAMPTON, THORNTON, WOODSTOCK,
LINCOLN, EASTON, SUGAR HILL,
BETHLEHEM, DALTON & WHITEFIELD,
NEW HAMPSHIRE
PAGE 8 OF 88

Project No.: 04.00190999.12

EVSOURCE ENERGY

GZA GeoEnvironmental, Inc.
Engineers and Scientists
www.gza.com

1 inch = 200 feet



← **Campton** **Current Town: Thornton** **Whitefield** →

- EXISTING STRUCTURE
- TRANSMISSION LINE
- APPROXIMATE ROW
- NHD FLOWLINE
- RAILROAD
- DOT ROADS
- ▨ RARE SPECIES
- ▨ FLOODPLAIN WETLAND
- ▨ ADJACENT TO A T3+ WATERCOURSE
- ▨ PEATLAND HABITAT
- ▨ WETLAND

- ▭ PARCEL BOUNDARY
- ▭ EVERSOURCE OWNED PARCEL
- ▭ STATE OWNED PARCEL
- ▭ TOWN BOUNDARY

NOTES:

1. AERIAL IMAGERY WAS OBTAINED FROM NH GRANIT CLEARINGHOUSE AND IS DATED 2015.
2. EXISTING STRUCTURE, TRANSMISSION LINE, RARE SPECIES AND WETLAND DATA WERE PROVIDED BY EVERSOURCE ENERGY.
3. DATA LAYERS INCLUDING "NHDOT ROAD", "NHD FLOWLINE", "TOWN BOUNDARY", AND "PARCEL BOUNDARY" WERE OBTAINED FROM NH GRANIT CLEARINGHOUSE.
4. APPROXIMATE ROW WAS GENERATED USING MILESHEETS PROVIDED BY EVERSOURCE ENERGY.
5. THE DATA LAYER "WETLAND" WAS PROVIDED BY EVERSOURCE ENERGY.
6. FLOODPLAIN WETLANDS ADJACENT TO TIER 3 STREAMS AND PRIME WETLANDS WERE IDENTIFIED USING THE NHDES WETLAND PERMIT PLANNING TOOL.

X178 TRANSMISSION LINE

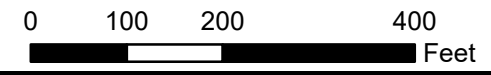
AERIAL OVERVIEW PLANS
FEBRUARY 18, 2021

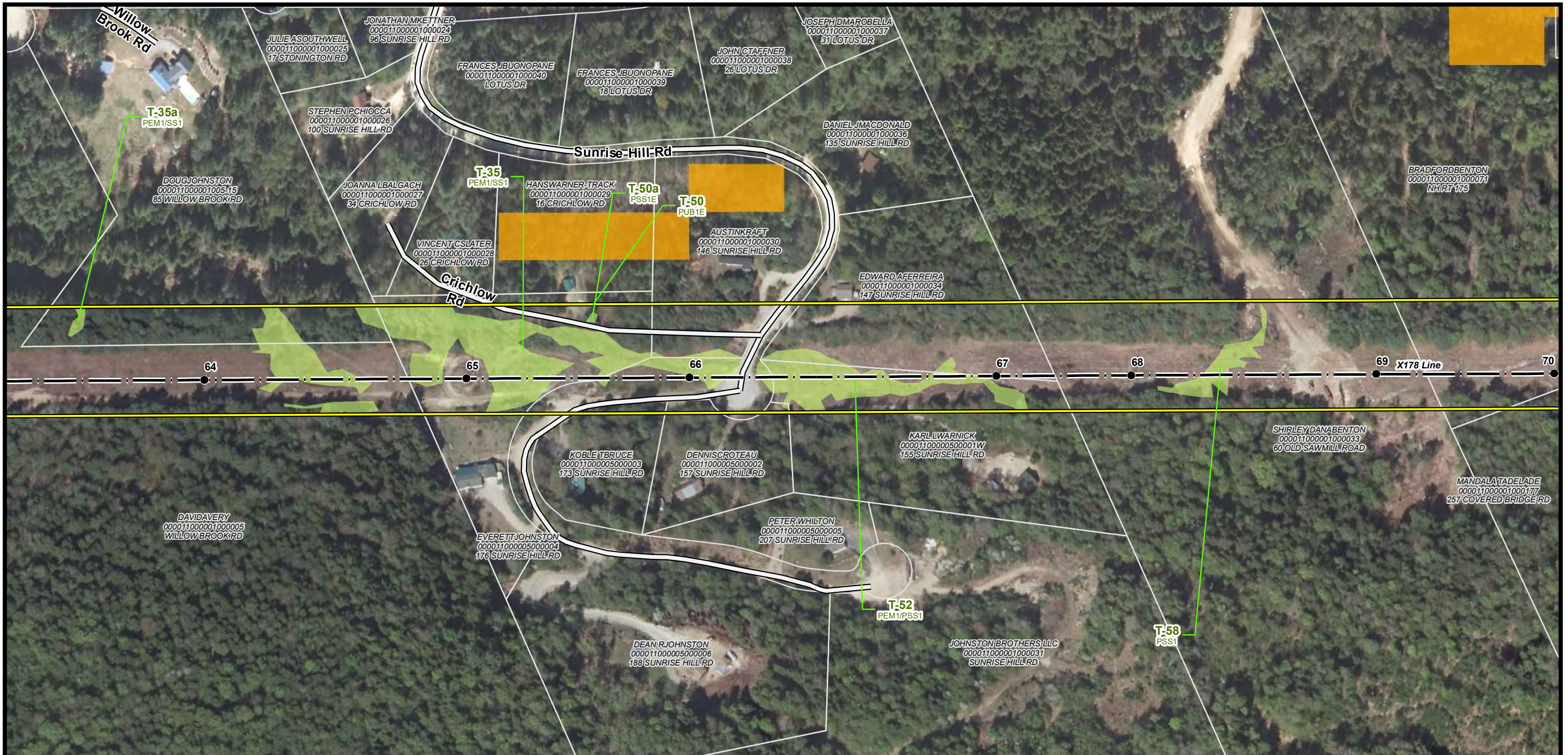
CAMPTON, THORNTON, WOODSTOCK,
LINCOLN, EASTON, SUGAR HILL,
BETHLEHEM, DALTON & WHITEFIELD,
NEW HAMPSHIRE
PAGE 9 OF 88

EVERSOURCE ENERGY

GZA GeoEnvironmental, Inc.
Engineers and Scientists
www.gza.com

Project No.: 04.00190999.12 1 inch = 200 feet





← **Campton** **Current Town: Thornton** **Whitefield** →

- EXISTING STRUCTURE
- TRANSMISSION LINE
- APPROXIMATE ROW
- NHD FLOWLINE
- RAILROAD
- DOT ROADS
- ▨ RARE SPECIES
- ▨ FLOODPLAIN WETLAND
- ▨ ADJACENT TO A T3+ WATERCOURSE
- ▨ PEATLAND HABITAT
- ▨ WETLAND

- ▭ PARCEL BOUNDARY
- ▭ EVERSOURCE OWNED PARCEL
- ▭ STATE OWNED PARCEL
- ▭ TOWN BOUNDARY

NOTES:

1. AERIAL IMAGERY WAS OBTAINED FROM NH GRANIT CLEARINGHOUSE AND IS DATED 2015.
2. EXISTING STRUCTURE, TRANSMISSION LINE, RARE SPECIES AND WETLAND DATA WERE PROVIDED BY EVERSOURCE ENERGY.
3. DATA LAYERS INCLUDING "NHDOT ROAD", "NHD FLOWLINE", "TOWN BOUNDARY", AND "PARCEL BOUNDARY" WERE OBTAINED FROM NH GRANIT CLEARINGHOUSE.
4. APPROXIMATE ROW WAS GENERATED USING MILESHEETS PROVIDED BY EVERSOURCE ENERGY.
5. THE DATA LAYER "WETLAND" WAS PROVIDED BY EVERSOURCE ENERGY.
6. FLOODPLAIN WETLANDS ADJACENT TO TIER 3 STREAMS AND PRIME WETLANDS WERE IDENTIFIED USING THE NHDES WETLAND PERMIT PLANNING TOOL.

N

0 100 200 400
Feet

X178 TRANSMISSION LINE

AERIAL OVERVIEW PLANS
FEBRUARY 18, 2021

CAMPTON, THORNTON, WOODSTOCK,
LINCOLN, EASTON, SUGAR HILL,
BETHLEHEM, DALTON & WHITEFIELD,
NEW HAMPSHIRE
PAGE 10 OF 88

Project No.: 04.00190999.12 1 inch = 200 feet

EVSOURCE
ENERGY

GZA GeoEnvironmental, Inc.
Engineers and Scientists
www.gza.com



← **Campton** **Current Town: Thornton** **Whitefield** →

- EXISTING STRUCTURE
- TRANSMISSION LINE
- APPROXIMATE ROW
- NHD FLOWLINE
- RAILROAD
- DOT ROADS
- RARE SPECIES
- FLOODPLAIN WETLAND
- ADJACENT TO A T3+ WATERCOURSE
- PEATLAND HABITAT
- WETLAND

- PARCEL BOUNDARY
- EVERSOURCE OWNED PARCEL
- STATE OWNED PARCEL
- TOWN BOUNDARY

NOTES:

1. AERIAL IMAGERY WAS OBTAINED FROM NH GRANIT CLEARINGHOUSE AND IS DATED 2015.
2. EXISTING STRUCTURE, TRANSMISSION LINE, RARE SPECIES AND WETLAND DATA WERE PROVIDED BY EVERSOURCE ENERGY.
3. DATA LAYERS INCLUDING "NHDOT ROAD", "NHD FLOWLINE", "TOWN BOUNDARY", AND "PARCEL BOUNDARY" WERE OBTAINED FROM NH GRANIT CLEARINGHOUSE.
4. APPROXIMATE ROW WAS GENERATED USING MILESHEETS PROVIDED BY EVERSOURCE ENERGY.
5. THE DATA LAYER "WETLAND" WAS PROVIDED BY EVERSOURCE ENERGY.
6. FLOODPLAIN WETLANDS ADJACENT TO TIER 3 STREAMS AND PRIME WETLANDS WERE IDENTIFIED USING THE NHDES WETLAND PERMIT PLANNING TOOL.

N

0 100 200 400
Feet

X178 TRANSMISSION LINE

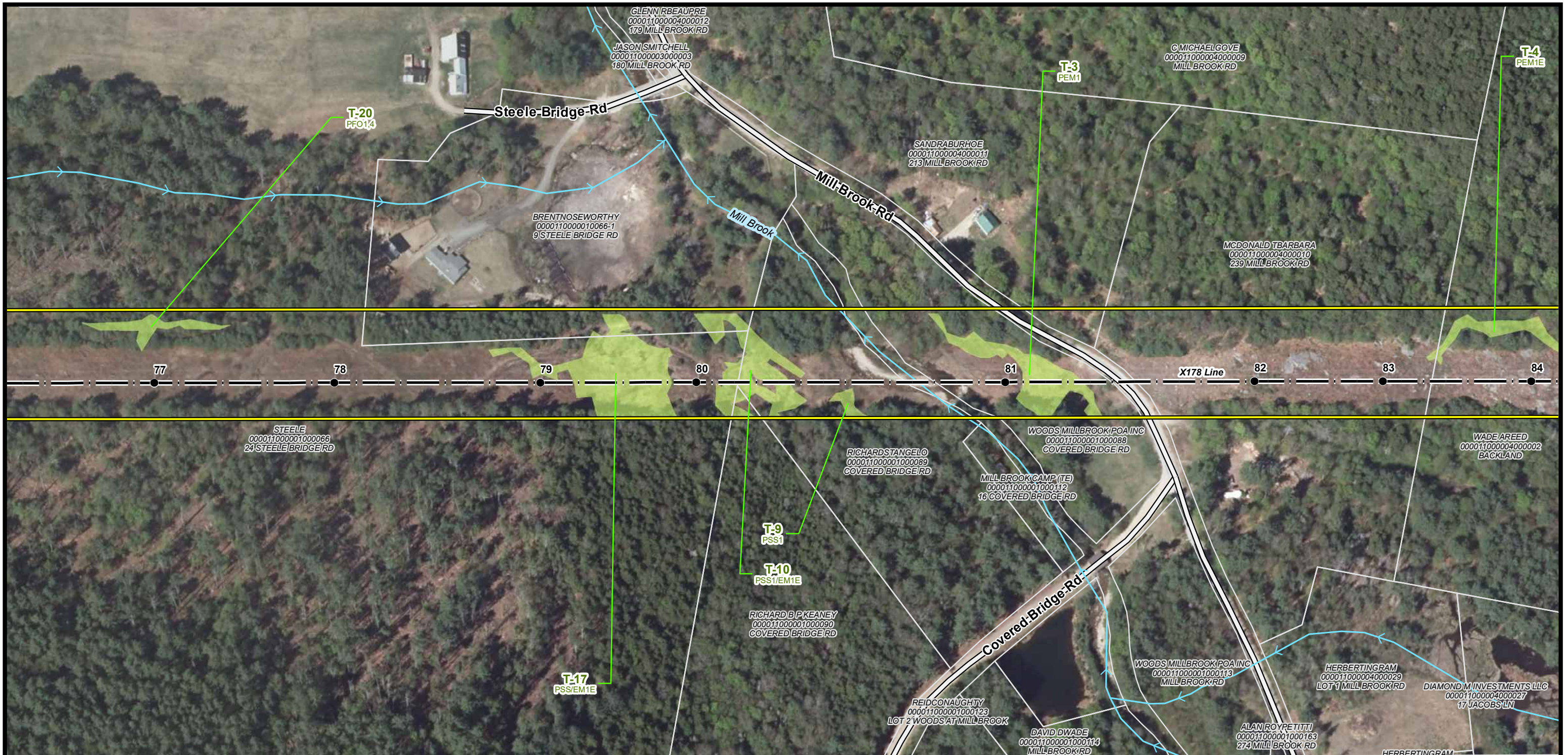
AERIAL OVERVIEW PLANS
FEBRUARY 18, 2021

CAMPTON, THORNTON, WOODSTOCK,
LINCOLN, EASTON, SUGAR HILL,
BETHLEHEM, DALTON & WHITEFIELD,
NEW HAMPSHIRE
PAGE 11 OF 88

Project No.: 04.00190999.12 1 inch = 200 feet

EVERSOURCE
ENERGY

GZA GeoEnvironmental, Inc.
Engineers and Scientists
www.gza.com



Current Town: Thornton

← **Campton** **Whitefield** →

- EXISTING STRUCTURE
- TRANSMISSION LINE
- APPROXIMATE ROW
- NHD FLOWLINE
- RAILROAD
- DOT ROADS
- ▤ RARE SPECIES
- ▤ FLOODPLAIN WETLAND
- ▤ ADJACENT TO A T3+ WATERCOURSE
- ▤ PEATLAND HABITAT
- ▤ WETLAND

- ▭ PARCEL BOUNDARY
- ▭ EVERSOURCE OWNED PARCEL
- ▭ STATE OWNED PARCEL
- ▭ TOWN BOUNDARY

NOTES:
 1. AERIAL IMAGERY WAS OBTAINED FROM NH GRANIT CLEARINGHOUSE AND IS DATED 2015.
 2. EXISTING STRUCTURE, TRANSMISSION LINE, RARE SPECIES AND WETLAND DATA WERE PROVIDED BY EVERSOURCE ENERGY.
 3. DATA LAYERS INCLUDING "NHDOT ROAD", "NHD FLOWLINE", "TOWN BOUNDARY", AND "PARCEL BOUNDARY" WERE OBTAINED FROM NH GRANIT CLEARINGHOUSE.
 4. APPROXIMATE ROW WAS GENERATED USING MILESHEETS PROVIDED BY EVERSOURCE ENERGY.
 5. THE DATA LAYER "WETLAND" WAS PROVIDED BY EVERSOURCE ENERGY.
 6. FLOODPLAIN WETLANDS ADJACENT TO TIER 3 STREAMS AND PRIME WETLANDS WERE IDENTIFIED USING THE NHDES WETLAND PERMIT PLANNING TOOL.

X178 TRANSMISSION LINE

AERIAL OVERVIEW PLANS
FEBRUARY 18, 2021

CAMPTON, THORNTON, WOODSTOCK,
LINCOLN, EASTON, SUGAR HILL,
BETHLEHEM, DALTON & WHITEFIELD,
NEW HAMPSHIRE
PAGE 12 OF 88

Project No.: 04.00190999.12 1 inch = 200 feet

EVSOURCE ENERGY

GZA GeoEnvironmental, Inc.
 Engineers and Scientists
 www.gza.com



← **Campton** **Current Town: Thornton** **Whitefield** →

<ul style="list-style-type: none"> ● EXISTING STRUCTURE — TRANSMISSION LINE — APPROXIMATE ROW → NHD FLOWLINE — RAILROAD — DOT ROADS ▨ RARE SPECIES ▨ FLOODPLAIN WETLAND ▨ ADJACENT TO A T3+ WATERCOURSE ▨ PEATLAND HABITAT ▨ WETLAND 	<ul style="list-style-type: none"> ▭ PARCEL BOUNDARY ▭ EVERSOURCE OWNED PARCEL ▭ STATE OWNED PARCEL ▭ TOWN BOUNDARY 	<p>NOTES:</p> <ol style="list-style-type: none"> 1. AERIAL IMAGERY WAS OBTAINED FROM NH GRANIT CLEARINGHOUSE AND IS DATED 2015. 2. EXISTING STRUCTURE, TRANSMISSION LINE, RARE SPECIES AND WETLAND DATA WERE PROVIDED BY EVERSOURCE ENERGY. 3. DATA LAYERS INCLUDING "NHDOT ROAD", "NHD FLOWLINE", "TOWN BOUNDARY", AND "PARCEL BOUNDARY" WERE OBTAINED FROM NH GRANIT CLEARINGHOUSE. 4. APPROXIMATE ROW WAS GENERATED USING MILESHEETS PROVIDED BY EVERSOURCE ENERGY. 5. THE DATA LAYER "WETLAND" WAS PROVIDED BY EVERSOURCE ENERGY. 6. FLOODPLAIN WETLANDS ADJACENT TO TIER 3 STREAMS AND PRIME WETLANDS WERE IDENTIFIED USING THE NHDES WETLAND PERMIT PLANNING TOOL.
---	---	--

X178 TRANSMISSION LINE

AERIAL OVERVIEW PLANS
FEBRUARY 18, 2021

CAMPTON, THORNTON, WOODSTOCK,
LINCOLN, EASTON, SUGAR HILL,
BETHLEHEM, DALTON & WHITEFIELD,
NEW HAMPSHIRE
PAGE 13 OF 88

Project No.: 04.00190999.12 1 inch = 200 feet

GZA GeoEnvironmental, Inc.
Engineers and Scientists
www.gza.com



← **Campton** **Current Town: Thornton** **Whitefield** →

- EXISTING STRUCTURE
- TRANSMISSION LINE
- APPROXIMATE ROW
- NHD FLOWLINE
- RAILROAD
- DOT ROADS
- ▨ RARE SPECIES
- ▨ FLOODPLAIN WETLAND
- ▨ ADJACENT TO A T3+ WATERCOURSE
- ▨ PEATLAND HABITAT
- ▨ WETLAND

- ▭ PARCEL BOUNDARY
- ▭ EVERSOURCE OWNED PARCEL
- ▭ STATE OWNED PARCEL
- ▭ TOWN BOUNDARY

NOTES:

1. AERIAL IMAGERY WAS OBTAINED FROM NH GRANIT CLEARINGHOUSE AND IS DATED 2015.
2. EXISTING STRUCTURE, TRANSMISSION LINE, RARE SPECIES AND WETLAND DATA WERE PROVIDED BY EVERSOURCE ENERGY.
3. DATA LAYERS INCLUDING "NHDOT ROAD", "NHD FLOWLINE", "TOWN BOUNDARY", AND "PARCEL BOUNDARY" WERE OBTAINED FROM NH GRANIT CLEARINGHOUSE.
4. APPROXIMATE ROW WAS GENERATED USING MILESHEETS PROVIDED BY EVERSOURCE ENERGY.
5. THE DATA LAYER "WETLAND" WAS PROVIDED BY EVERSOURCE ENERGY.
6. FLOODPLAIN WETLANDS ADJACENT TO TIER 3 STREAMS AND PRIME WETLANDS WERE IDENTIFIED USING THE NHDES WETLAND PERMIT PLANNING TOOL.

N

0 100 200 400
Feet

X178 TRANSMISSION LINE

AERIAL OVERVIEW PLANS
FEBRUARY 18, 2021

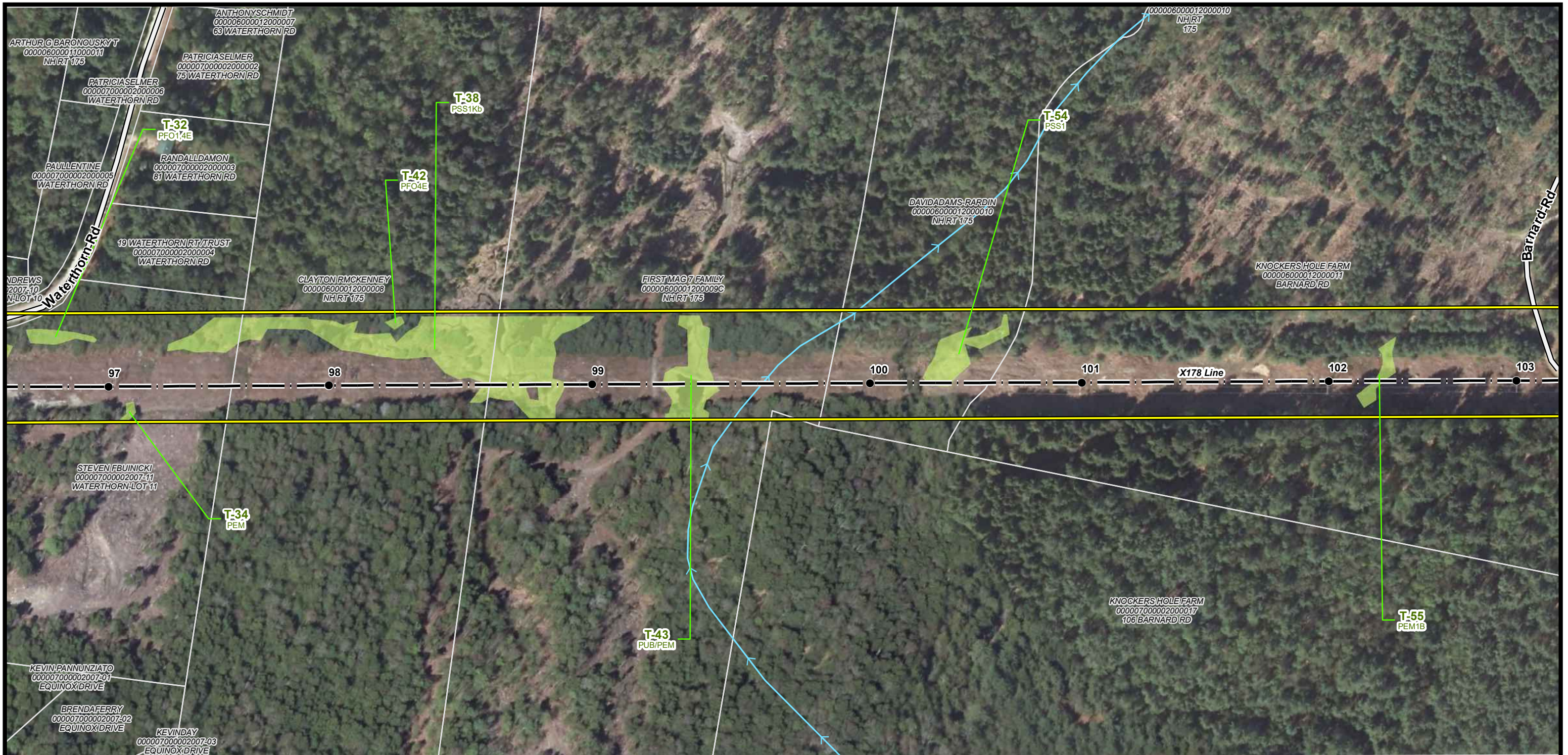
CAMPTON, THORNTON, WOODSTOCK,
LINCOLN, EASTON, SUGAR HILL,
BETHLEHEM, DALTON & WHITEFIELD,
NEW HAMPSHIRE
PAGE 14 OF 88

Project No.: 04.00190999.12

EVSOURCE
ENERGY

GZA GeoEnvironmental, Inc.
Engineers and Scientists
www.gza.com

1 inch = 200 feet



← Campton Current Town: Thornton Whitefield →

<ul style="list-style-type: none"> ● EXISTING STRUCTURE — TRANSMISSION LINE — APPROXIMATE ROW → NHD FLOWLINE — RAILROAD — DOT ROADS ■ RARE SPECIES ■ FLOODPLAIN WETLAND ■ ADJACENT TO A T3+ WATERCOURSE ■ PEATLAND HABITAT ■ WETLAND 	<ul style="list-style-type: none"> □ PARCEL BOUNDARY ■ EVERSOURCE OWNED PARCEL ■ STATE OWNED PARCEL ■ TOWN BOUNDARY 	<p>NOTES:</p> <ol style="list-style-type: none"> 1. AERIAL IMAGERY WAS OBTAINED FROM NH GRANIT CLEARINGHOUSE AND IS DATED 2015. 2. EXISTING STRUCTURE, TRANSMISSION LINE, RARE SPECIES AND WETLAND DATA WERE PROVIDED BY EVERSOURCE ENERGY. 3. DATA LAYERS INCLUDING "NHDOT ROAD", "NHD FLOWLINE", "TOWN BOUNDARY", AND "PARCEL BOUNDARY" WERE OBTAINED FROM NH GRANIT CLEARINGHOUSE. 4. APPROXIMATE ROW WAS GENERATED USING MILESHEETS PROVIDED BY EVERSOURCE ENERGY. 5. THE DATA LAYER "WETLAND" WAS PROVIDED BY EVERSOURCE ENERGY. 6. FLOODPLAIN WETLANDS ADJACENT TO TIER 3 STREAMS AND PRIME WETLANDS WERE IDENTIFIED USING THE NHDES WETLAND PERMIT PLANNING TOOL.
---	---	--

0 100 200 400
Feet

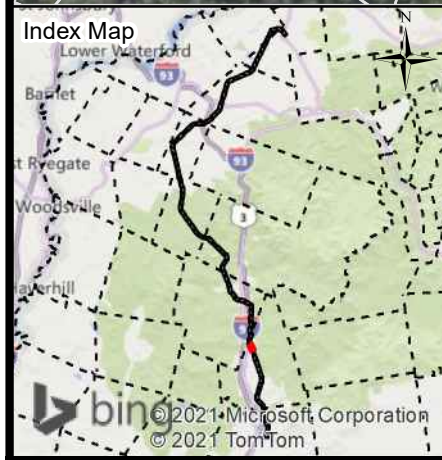
X178 TRANSMISSION LINE

AERIAL OVERVIEW PLANS
FEBRUARY 18, 2021

CAMPTON, THORNTON, WOODSTOCK,
LINCOLN, EASTON, SUGAR HILL,
BETHLEHEM, DALTON & WHITEFIELD,
NEW HAMPSHIRE
PAGE 15 OF 88

Project No.: 04.00190999.12 1 inch = 200 feet

GZA GeoEnvironmental, Inc.
Engineers and Scientists
www.gza.com



← Campton Current Town: Thornton Whitefield →

- EXISTING STRUCTURE
- TRANSMISSION LINE
- APPROXIMATE ROW
- NHD FLOWLINE
- RAILROAD
- DOT ROADS
- ▨ RARE SPECIES
- ▨ FLOODPLAIN WETLAND
- ▨ ADJACENT TO A T3+ WATERCOURSE
- ▨ PEATLAND HABITAT
- ▨ WETLAND

- ▭ PARCEL BOUNDARY
- ▭ EVERSOURCE OWNED PARCEL
- ▭ STATE OWNED PARCEL
- ▭ TOWN BOUNDARY

NOTES:

1. AERIAL IMAGERY WAS OBTAINED FROM NH GRANIT CLEARINGHOUSE AND IS DATED 2015.
2. EXISTING STRUCTURE, TRANSMISSION LINE, RARE SPECIES AND WETLAND DATA WERE PROVIDED BY EVERSOURCE ENERGY.
3. DATA LAYERS INCLUDING "NHDOT ROAD", "NHD FLOWLINE", "TOWN BOUNDARY", AND "PARCEL BOUNDARY" WERE OBTAINED FROM NH GRANIT CLEARINGHOUSE.
4. APPROXIMATE ROW WAS GENERATED USING MILESHEETS PROVIDED BY EVERSOURCE ENERGY.
5. THE DATA LAYER "WETLAND" WAS PROVIDED BY EVERSOURCE ENERGY.
6. FLOODPLAIN WETLANDS ADJACENT TO TIER 3 STREAMS AND PRIME WETLANDS WERE IDENTIFIED USING THE NHDES WETLAND PERMIT PLANNING TOOL.

X178 TRANSMISSION LINE

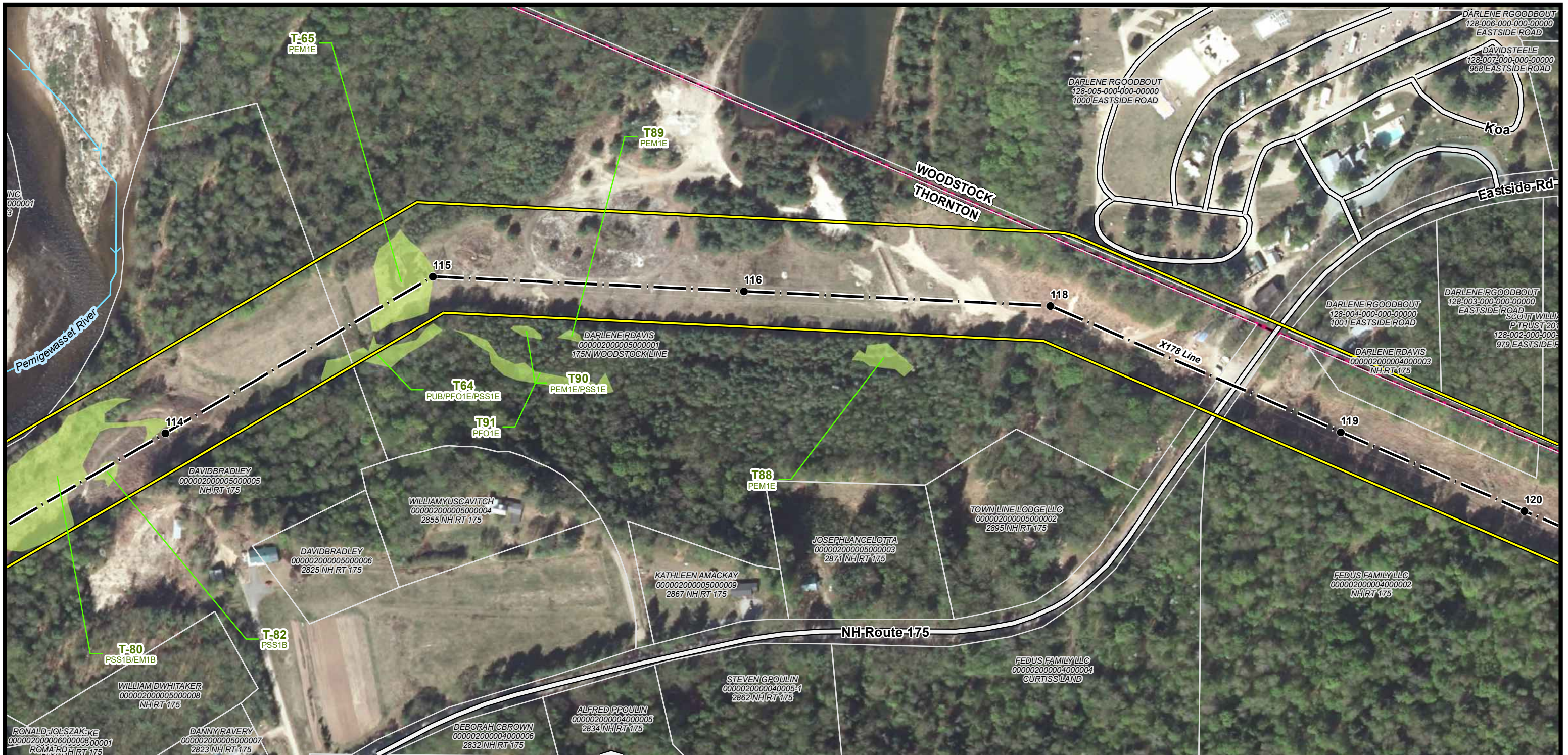
AERIAL OVERVIEW PLANS
FEBRUARY 18, 2021

CAMPTON, THORNTON, WOODSTOCK,
LINCOLN, EASTON, SUGAR HILL,
BETHLEHEM, DALTON & WHITEFIELD,
NEW HAMPSHIRE
PAGE 17 OF 88

Project No.: 04.00190999.12 1 inch = 200 feet

EVSOURCE ENERGY

GZA GeoEnvironmental, Inc.
Engineers and Scientists
www.gza.com



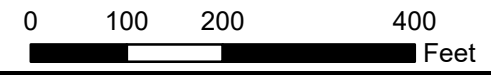
- Campton** ←
- EXISTING STRUCTURE
 - TRANSMISSION LINE
 - APPROXIMATE ROW
 - NHD FLOWLINE
 - RAILROAD
 - DOT ROADS
 - RARE SPECIES
 - FLOODPLAIN WETLAND
 - ADJACENT TO A T3+ WATERCOURSE
 - PEATLAND HABITAT
 - WETLAND

- Current Town: Thornton/Woodstock**
- PARCEL BOUNDARY
 - EVERSOURCE OWNED PARCEL
 - STATE OWNED PARCEL
 - TOWN BOUNDARY

Whitefield →

NOTES:

1. AERIAL IMAGERY WAS OBTAINED FROM NH GRANIT CLEARINGHOUSE AND IS DATED 2015.
2. EXISTING STRUCTURE, TRANSMISSION LINE, RARE SPECIES AND WETLAND DATA WERE PROVIDED BY EVERSOURCE ENERGY.
3. DATA LAYERS INCLUDING "NHDOT ROAD", "NHD FLOWLINE", "TOWN BOUNDARY", AND "PARCEL BOUNDARY" WERE OBTAINED FROM NH GRANIT CLEARINGHOUSE.
4. APPROXIMATE ROW WAS GENERATED USING MILESHEETS PROVIDED BY EVERSOURCE ENERGY.
5. THE DATA LAYER "WETLAND" WAS PROVIDED BY EVERSOURCE ENERGY.
6. FLOODPLAIN WETLANDS ADJACENT TO TIER 3 STREAMS AND PRIME WETLANDS WERE IDENTIFIED USING THE NHDES WETLAND PERMIT PLANNING TOOL.



X178 TRANSMISSION LINE

AERIAL OVERVIEW PLANS
FEBRUARY 18, 2021

CAMPTON, THORNTON, WOODSTOCK,
LINCOLN, EASTON, SUGAR HILL,
BETHLEHEM, DALTON & WHITEFIELD,
NEW HAMPSHIRE
PAGE 18 OF 88

Project No.: 04.00190999.12

EVERSOURCE ENERGY

GZA GeoEnvironmental, Inc.
Engineers and Scientists
www.gza.com

1 inch = 200 feet



← **Campton** **Current Town: Thornton/Woodstock** **Whitefield** →

● EXISTING STRUCTURE	▭ PARCEL BOUNDARY
— TRANSMISSION LINE	▭ EVERSOURCE OWNED PARCEL
— APPROXIMATE ROW	▭ STATE OWNED PARCEL
→ NHD FLOWLINE	▭ TOWN BOUNDARY
— RAILROAD	
— DOT ROADS	
▭ RARE SPECIES	
▭ FLOODPLAIN WETLAND	
▭ ADJACENT TO A T3+ WATERCOURSE	
▭ PEATLAND HABITAT	
▭ WETLAND	

NOTES:
 1. AERIAL IMAGERY WAS OBTAINED FROM NH GRANIT CLEARINGHOUSE AND IS DATED 2015.
 2. EXISTING STRUCTURE, TRANSMISSION LINE, RARE SPECIES AND WETLAND DATA WERE PROVIDED BY EVERSOURCE ENERGY.
 3. DATA LAYERS INCLUDING "NH DOT ROAD", "NHD FLOWLINE", "TOWN BOUNDARY", AND "PARCEL BOUNDARY" WERE OBTAINED FROM NH GRANIT CLEARINGHOUSE.
 4. APPROXIMATE ROW WAS GENERATED USING MILESHEETS PROVIDED BY EVERSOURCE ENERGY.
 5. THE DATA LAYER "WETLAND" WAS PROVIDED BY EVERSOURCE ENERGY.
 6. FLOODPLAIN WETLANDS ADJACENT TO TIER 3 STREAMS AND PRIME WETLANDS WERE IDENTIFIED USING THE NHDES WETLAND PERMIT PLANNING TOOL.

N

0 100 200 400
 Feet

X178 TRANSMISSION LINE

AERIAL OVERVIEW PLANS
 FEBRUARY 18, 2021

CAMPTON, THORNTON, WOODSTOCK,
 LINCOLN, EASTON, SUGAR HILL,
 BETHLEHEM, DALTON & WHITEFIELD,
 NEW HAMPSHIRE
 PAGE 19 OF 88

Project No.: 04.00190999.12

EVSOURCE
 ENERGY

GZA GeoEnvironmental, Inc.
 Engineers and Scientists
 www.gza.com

1 inch = 200 feet



← **Campton** **Current Town: Woodstock** **Whitefield** →

- EXISTING STRUCTURE
- TRANSMISSION LINE
- APPROXIMATE ROW
- NHD FLOWLINE
- RAILROAD
- DOT ROADS
- ▤ RARE SPECIES
- ▤ FLOODPLAIN WETLAND
- ▤ ADJACENT TO A T3+ WATERCOURSE
- ▤ PEATLAND HABITAT
- ▤ WETLAND

- ▭ PARCEL BOUNDARY
- ▭ EVERSOURCE OWNED PARCEL
- ▭ STATE OWNED PARCEL
- ▭ TOWN BOUNDARY

NOTES:
 1. AERIAL IMAGERY WAS OBTAINED FROM NH GRANIT CLEARINGHOUSE AND IS DATED 2015.
 2. EXISTING STRUCTURE, TRANSMISSION LINE, RARE SPECIES AND WETLAND DATA WERE PROVIDED BY EVERSOURCE ENERGY.
 3. DATA LAYERS INCLUDING "NHDOT ROAD", "NHD FLOWLINE", "TOWN BOUNDARY", AND "PARCEL BOUNDARY" WERE OBTAINED FROM NH GRANIT CLEARINGHOUSE.
 4. APPROXIMATE ROW WAS GENERATED USING MILESHEETS PROVIDED BY EVERSOURCE ENERGY.
 5. THE DATA LAYER "WETLAND" WAS PROVIDED BY EVERSOURCE ENERGY.
 6. FLOODPLAIN WETLANDS ADJACENT TO TIER 3 STREAMS AND PRIME WETLANDS WERE IDENTIFIED USING THE NHDES WETLAND PERMIT PLANNING TOOL.

N

0 100 200 400
 Feet

X178 TRANSMISSION LINE

AERIAL OVERVIEW PLANS
 FEBRUARY 18, 2021

CAMPTON, THORNTON, WOODSTOCK,
 LINCOLN, EASTON, SUGAR HILL,
 BETHLEHEM, DALTON & WHITEFIELD,
 NEW HAMPSHIRE
 PAGE 20 OF 88

Project No.: 04.00190999.12 1 inch = 200 feet

EVSOURCE
 ENERGY

GZA GeoEnvironmental, Inc.
 Engineers and Scientists
 www.gza.com



← **Campton** **Current Town: Woodstock** **Whitefield** →

- EXISTING STRUCTURE
- TRANSMISSION LINE
- APPROXIMATE ROW
- NHD FLOWLINE
- RAILROAD
- DOT ROADS
- RARE SPECIES
- FLOODPLAIN WETLAND
- ADJACENT TO A T3+ WATERCOURSE
- PEATLAND HABITAT
- WETLAND

- PARCEL BOUNDARY
- EVERSOURCE OWNED PARCEL
- STATE OWNED PARCEL
- TOWN BOUNDARY

NOTES:

1. AERIAL IMAGERY WAS OBTAINED FROM NH GRANIT CLEARINGHOUSE AND IS DATED 2015.
2. EXISTING STRUCTURE, TRANSMISSION LINE, RARE SPECIES AND WETLAND DATA WERE PROVIDED BY EVERSOURCE ENERGY.
3. DATA LAYERS INCLUDING "NHDOT ROAD", "NHD FLOWLINE", "TOWN BOUNDARY", AND "PARCEL BOUNDARY" WERE OBTAINED FROM NH GRANIT CLEARINGHOUSE.
4. APPROXIMATE ROW WAS GENERATED USING MILESHEETS PROVIDED BY EVERSOURCE ENERGY.
5. THE DATA LAYER "WETLAND" WAS PROVIDED BY EVERSOURCE ENERGY.
6. FLOODPLAIN WETLANDS ADJACENT TO TIER 3 STREAMS AND PRIME WETLANDS WERE IDENTIFIED USING THE NHDES WETLAND PERMIT PLANNING TOOL.

X178 TRANSMISSION LINE


AERIAL OVERVIEW PLANS
FEBRUARY 18, 2021

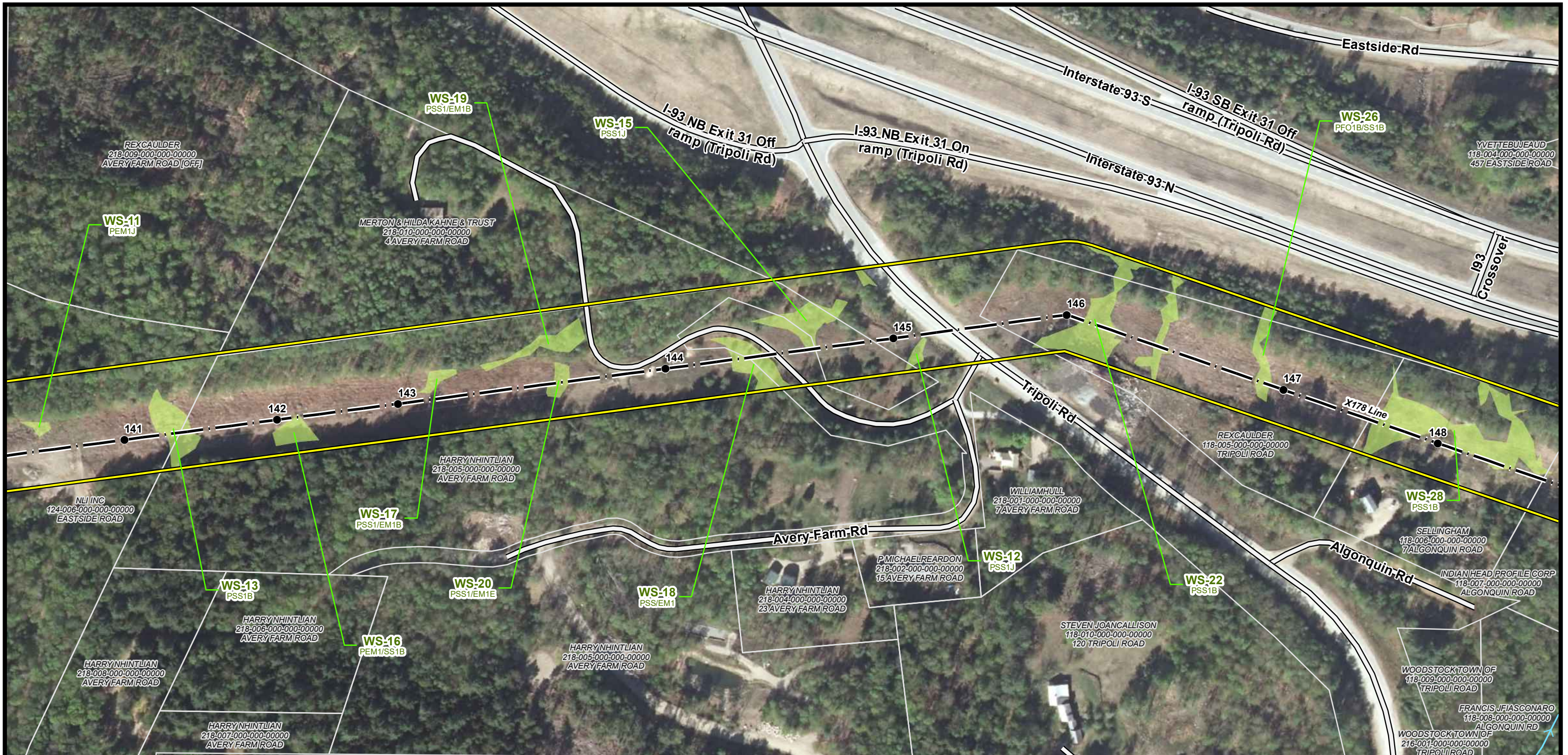
CAMPTON, THORNTON, WOODSTOCK,
LINCOLN, EASTON, SUGAR HILL,
BETHLEHEM, DALTON & WHITEFIELD,
NEW HAMPSHIRE
PAGE 21 OF 88

Project No.: 04.00190999.12 1 inch = 200 feet

EVERSOURCE ENERGY

GZA GeoEnvironmental, Inc.
Engineers and Scientists
www.gza.com





Campton ← **Current Town: Woodstock** **Whitefield** →

- EXISTING STRUCTURE
- TRANSMISSION LINE
- APPROXIMATE ROW
- NHD FLOWLINE
- RAILROAD
- DOT ROADS
- RARE SPECIES
- FLOODPLAIN WETLAND
- ADJACENT TO A T3+ WATERCOURSE
- PEATLAND HABITAT
- WETLAND

- PARCEL BOUNDARY
- EVERSOURCE OWNED PARCEL
- STATE OWNED PARCEL
- TOWN BOUNDARY

NOTES:

1. AERIAL IMAGERY WAS OBTAINED FROM NH GRANIT CLEARINGHOUSE AND IS DATED 2015.
2. EXISTING STRUCTURE, TRANSMISSION LINE, RARE SPECIES AND WETLAND DATA WERE PROVIDED BY EVERSOURCE ENERGY.
3. DATA LAYERS INCLUDING "NHDOT ROAD", "NHD FLOWLINE", "TOWN BOUNDARY", AND "PARCEL BOUNDARY" WERE OBTAINED FROM NH GRANIT CLEARINGHOUSE.
4. APPROXIMATE ROW WAS GENERATED USING MILESHEETS PROVIDED BY EVERSOURCE ENERGY.
5. THE DATA LAYER "WETLAND" WAS PROVIDED BY EVERSOURCE ENERGY.
6. FLOODPLAIN WETLANDS ADJACENT TO TIER 3 STREAMS AND PRIME WETLANDS WERE IDENTIFIED USING THE NHDES WETLAND PERMIT PLANNING TOOL.

N

0 100 200 400
Feet

X178 TRANSMISSION LINE

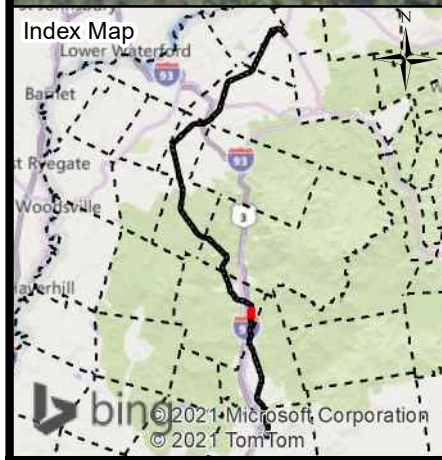
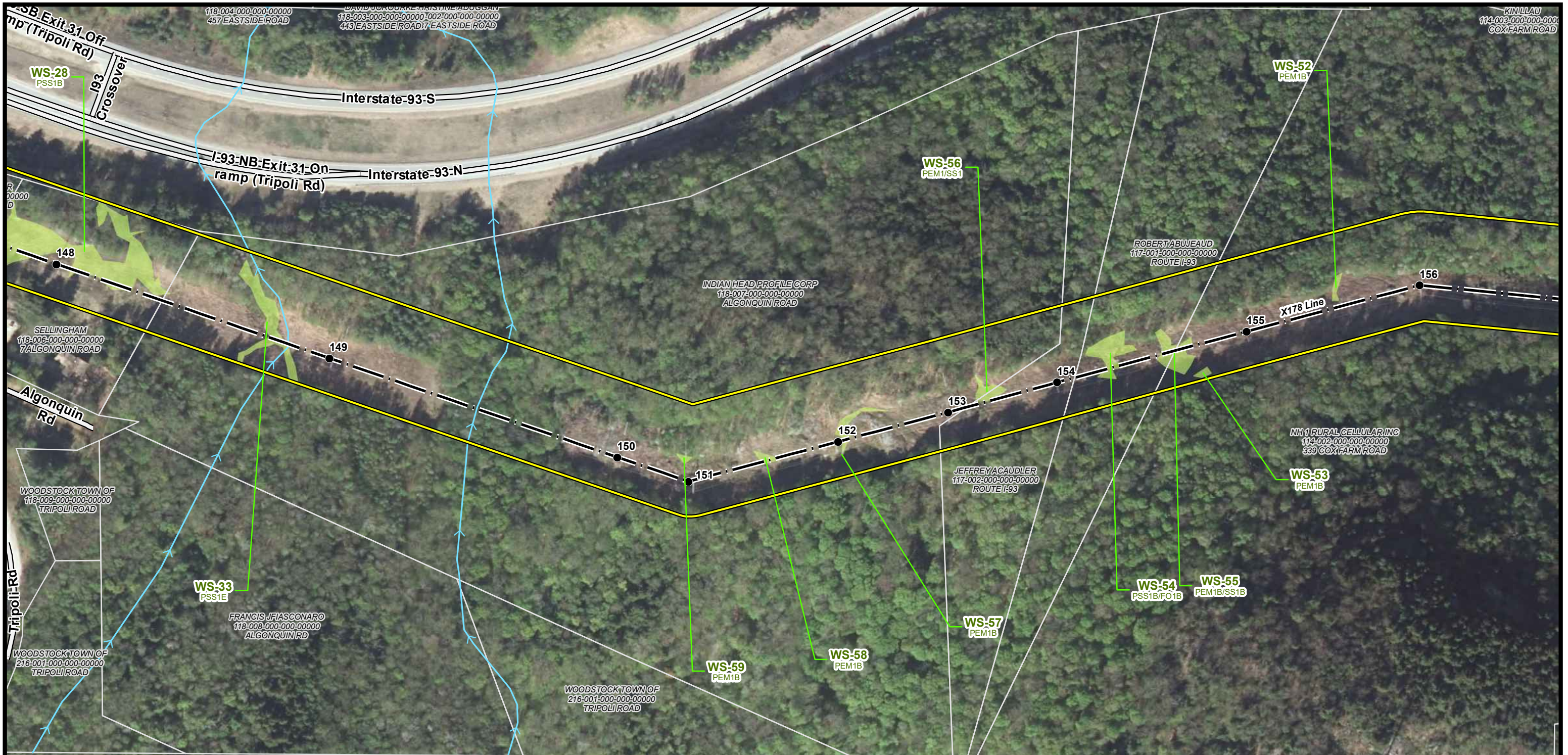
AERIAL OVERVIEW PLANS
FEBRUARY 18, 2021

CAMPTON, THORNTON, WOODSTOCK,
LINCOLN, EASTON, SUGAR HILL,
BETHLEHEM, DALTON & WHITEFIELD,
NEW HAMPSHIRE
PAGE 22 OF 88

Project No.: 04.00190999.12 1 inch = 200 feet

EVERSOURCE ENERGY

GZA GeoEnvironmental, Inc.
Engineers and Scientists
www.gza.com



Current Town: Woodstock

<p>← Campton</p> <ul style="list-style-type: none"> ● EXISTING STRUCTURE — TRANSMISSION LINE — APPROXIMATE ROW → NHD FLOWLINE — RAILROAD — DOT ROADS ■ RARE SPECIES ■ FLOODPLAIN WETLAND ■ ADJACENT TO A T3+ WATERCOURSE ■ PEATLAND HABITAT ■ WETLAND 	<p style="text-align: center;">Whitefield →</p> <ul style="list-style-type: none"> □ PARCEL BOUNDARY ■ EVERSOURCE OWNED PARCEL ■ STATE OWNED PARCEL ■ TOWN BOUNDARY
---	--

NOTES:

1. AERIAL IMAGERY WAS OBTAINED FROM NH GRANIT CLEARINGHOUSE AND IS DATED 2015.
2. EXISTING STRUCTURE, TRANSMISSION LINE, RARE SPECIES AND WETLAND DATA WERE PROVIDED BY EVERSOURCE ENERGY.
3. DATA LAYERS INCLUDING "NHDOT ROAD", "NHD FLOWLINE", "TOWN BOUNDARY", AND "PARCEL BOUNDARY" WERE OBTAINED FROM NH GRANIT CLEARINGHOUSE.
4. APPROXIMATE ROW WAS GENERATED USING MILESHEETS PROVIDED BY EVERSOURCE ENERGY.
5. THE DATA LAYER "WETLAND" WAS PROVIDED BY EVERSOURCE ENERGY.
6. FLOODPLAIN WETLANDS ADJACENT TO TIER 3 STREAMS AND PRIME WETLANDS WERE IDENTIFIED USING THE NHDES WETLAND PERMIT PLANNING TOOL.

0 100 200 400 Feet

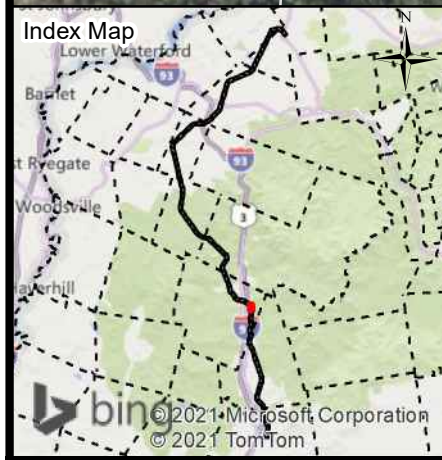
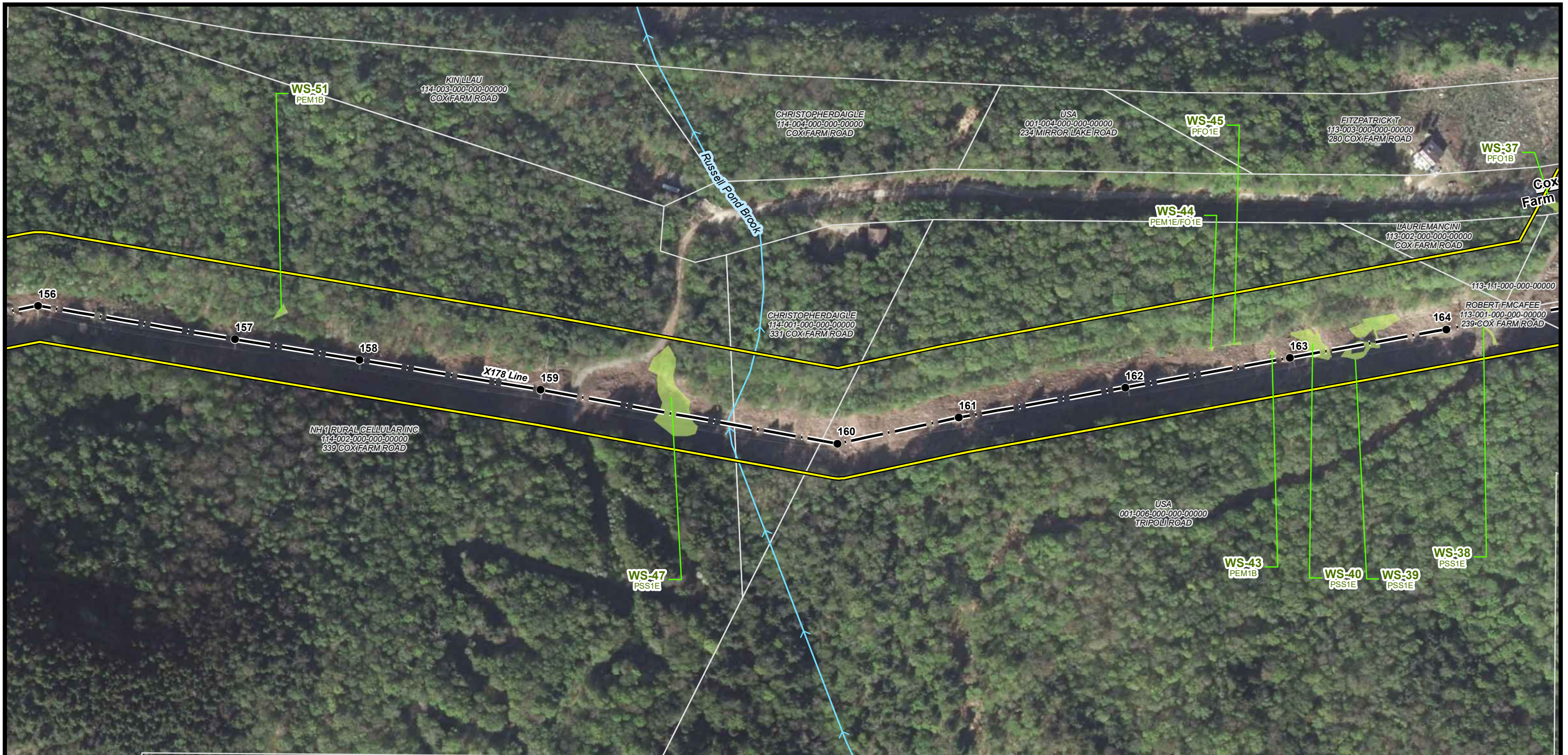
X178 TRANSMISSION LINE

AERIAL OVERVIEW PLANS
FEBRUARY 18, 2021

CAMPTON, THORNTON, WOODSTOCK,
LINCOLN, EASTON, SUGAR HILL,
BETHLEHEM, DALTON & WHITEFIELD,
NEW HAMPSHIRE
PAGE 23 OF 88

Project No.: 04.00190999.12

GZA GeoEnvironmental, Inc.
Engineers and Scientists
www.gza.com



← **Campton** **Current Town: Woodstock** **Whitefield** →

- EXISTING STRUCTURE
- TRANSMISSION LINE
- APPROXIMATE ROW
- NHD FLOWLINE
- RAILROAD
- DOT ROADS
- RARE SPECIES
- FLOODPLAIN WETLAND
- ADJACENT TO A T3+ WATERCOURSE
- PEATLAND HABITAT
- WETLAND

- PARCEL BOUNDARY
- EVERSOURCE OWNED PARCEL
- STATE OWNED PARCEL
- TOWN BOUNDARY

NOTES:

1. AERIAL IMAGERY WAS OBTAINED FROM NH GRANIT CLEARINGHOUSE AND IS DATED 2015.
2. EXISTING STRUCTURE, TRANSMISSION LINE, RARE SPECIES AND WETLAND DATA WERE PROVIDED BY EVERSOURCE ENERGY.
3. DATA LAYERS INCLUDING "NHDOT ROAD", "NHD FLOWLINE", "TOWN BOUNDARY", AND "PARCEL BOUNDARY" WERE OBTAINED FROM NH GRANIT CLEARINGHOUSE.
4. APPROXIMATE ROW WAS GENERATED USING MILESHEETS PROVIDED BY EVERSOURCE ENERGY.
5. THE DATA LAYER "WETLAND" WAS PROVIDED BY EVERSOURCE ENERGY.
6. FLOODPLAIN WETLANDS ADJACENT TO TIER 3 STREAMS AND PRIME WETLANDS WERE IDENTIFIED USING THE NHDES WETLAND PERMIT PLANNING TOOL.

N

0 100 200 400
Feet

X178 TRANSMISSION LINE

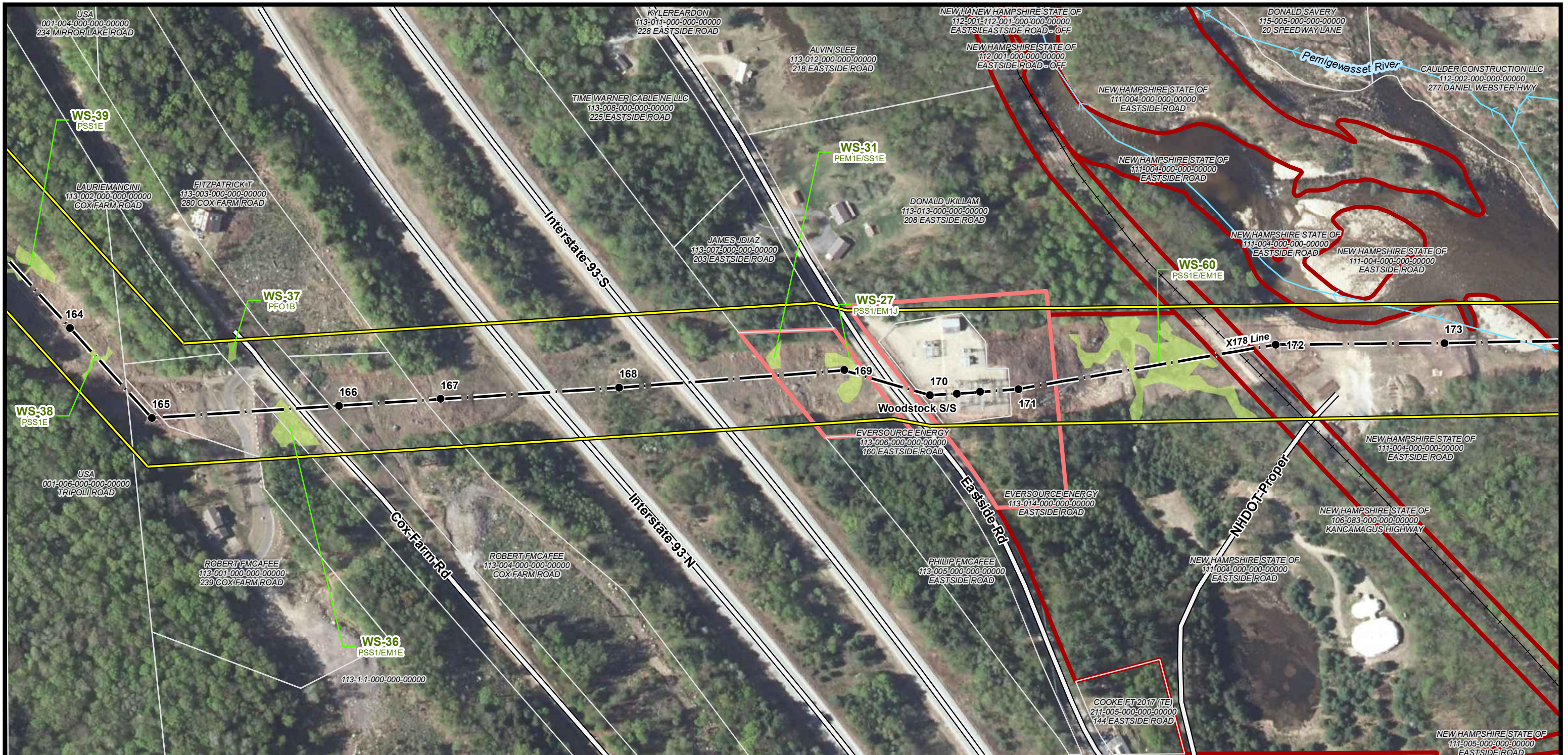
AERIAL OVERVIEW PLANS
FEBRUARY 18, 2021

CAMPTON, THORNTON, WOODSTOCK,
LINCOLN, EASTON, SUGAR HILL,
BETHLEHEM, DALTON & WHITEFIELD,
NEW HAMPSHIRE
PAGE 24 OF 88

Project No.: 04.00190999.12 1 inch = 200 feet

EVSOURCE
ENERGY

GZA GeoEnvironmental, Inc.
Engineers and Scientists
www.gza.com



Current Town: Woodstock

← **Campton** **Whitefield** →

● EXISTING STRUCTURE	▭ PARCEL BOUNDARY
— TRANSMISSION LINE	▭ EVERSOURCE OWNED PARCEL
— APPROXIMATE ROW	▭ STATE OWNED PARCEL
→ NHD FLOWLINE	▭ TOWN BOUNDARY
— RAILROAD	
— DOT ROADS	
▭ RARE SPECIES	
▭ FLOODPLAIN WETLAND	
▭ ADJACENT TO A T3+ WATERCOURSE	
▭ PEATLAND HABITAT	
▭ WETLAND	

NOTES:
 1. AERIAL IMAGERY WAS OBTAINED FROM NH GRANIT CLEARINGHOUSE AND IS DATED 2015.
 2. EXISTING STRUCTURE, TRANSMISSION LINE, RARE SPECIES AND WETLAND DATA WERE PROVIDED BY EVERSOURCE ENERGY.
 3. DATA LAYERS INCLUDING "NHDOT ROAD", "NHD FLOWLINE", "TOWN BOUNDARY", AND "PARCEL BOUNDARY" WERE OBTAINED FROM NH GRANIT CLEARINGHOUSE.
 4. APPROXIMATE ROW WAS GENERATED USING MILESHEETS PROVIDED BY EVERSOURCE ENERGY.
 5. THE DATA LAYER "WETLAND" WAS PROVIDED BY EVERSOURCE ENERGY.
 6. FLOODPLAIN WETLANDS ADJACENT TO TIER 3 STREAMS AND PRIME WETLANDS WERE IDENTIFIED USING THE NHDES WETLAND PERMIT PLANNING TOOL.

0 100 200 400
 Feet

X178 TRANSMISSION LINE

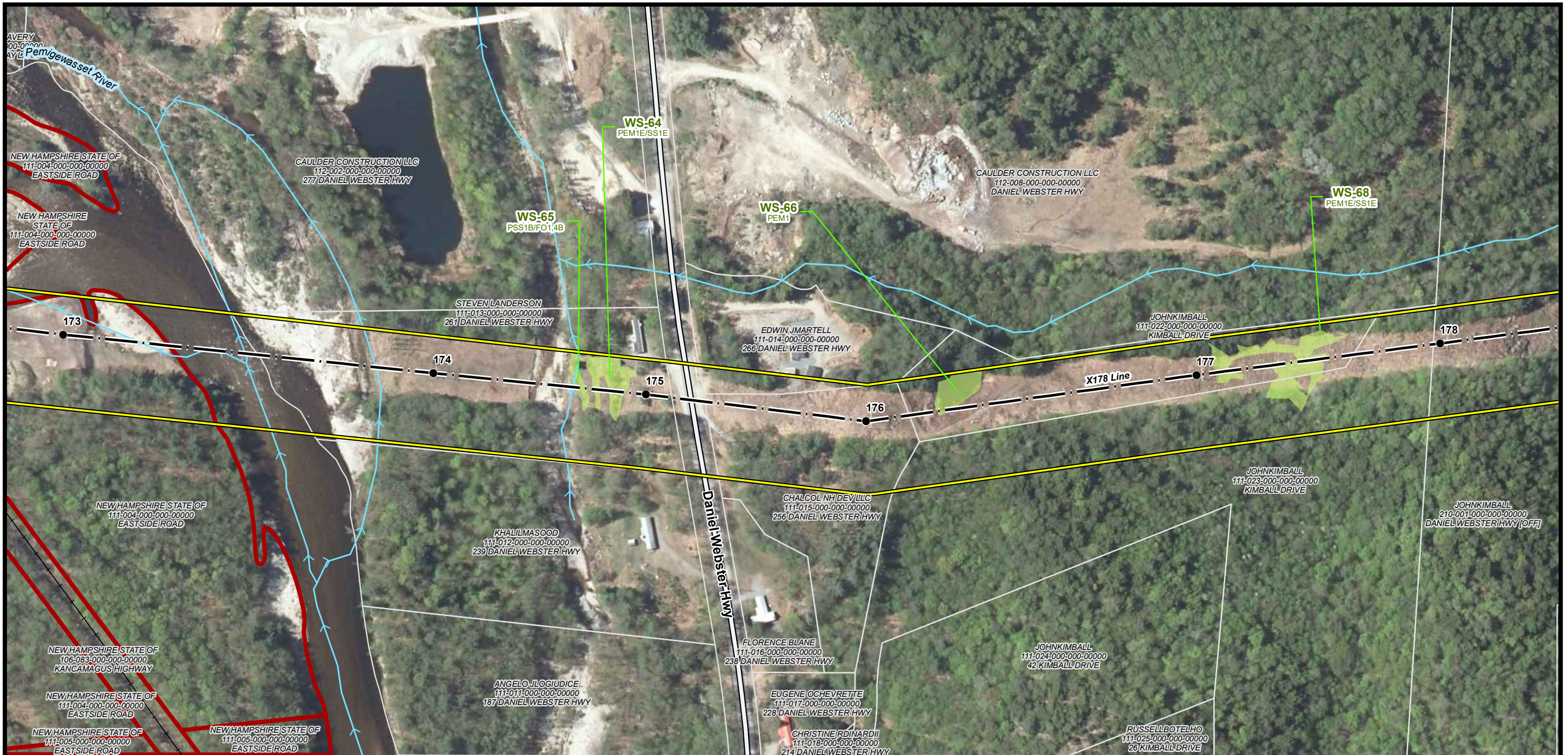
AERIAL OVERVIEW PLANS
 FEBRUARY 18, 2021

CAMPTON, THORNTON, WOODSTOCK,
 LINCOLN, EASTON, SUGAR HILL,
 BETHLEHEM, DALTON & WHITEFIELD,
 NEW HAMPSHIRE
 PAGE 25 OF 88

Project No.: 04.00190999.12 1 inch = 200 feet

EVSOURCE ENERGY

GZA GeoEnvironmental, Inc.
 Engineers and Scientists
 www.gza.com



← **Campton** **Current Town: Woodstock** **Whitefield** →

- EXISTING STRUCTURE
- TRANSMISSION LINE
- APPROXIMATE ROW
- NHD FLOWLINE
- RAILROAD
- DOT ROADS
- RARE SPECIES
- FLOODPLAIN WETLAND
- ADJACENT TO A T3+ WATERCOURSE
- PEATLAND HABITAT
- WETLAND

- PARCEL BOUNDARY
- EVERSOURCE OWNED PARCEL
- STATE OWNED PARCEL
- TOWN BOUNDARY

NOTES:

1. AERIAL IMAGERY WAS OBTAINED FROM NH GRANIT CLEARINGHOUSE AND IS DATED 2015.
2. EXISTING STRUCTURE, TRANSMISSION LINE, RARE SPECIES AND WETLAND DATA WERE PROVIDED BY EVERSOURCE ENERGY.
3. DATA LAYERS INCLUDING "NHDOT ROAD", "NHD FLOWLINE", "TOWN BOUNDARY", AND "PARCEL BOUNDARY" WERE OBTAINED FROM NH GRANIT CLEARINGHOUSE.
4. APPROXIMATE ROW WAS GENERATED USING MILESHEETS PROVIDED BY EVERSOURCE ENERGY.
5. THE DATA LAYER "WETLAND" WAS PROVIDED BY EVERSOURCE ENERGY.
6. FLOODPLAIN WETLANDS ADJACENT TO TIER 3 STREAMS AND PRIME WETLANDS WERE IDENTIFIED USING THE NHDES WETLAND PERMIT PLANNING TOOL.

N

0 100 200 400
Feet

X178 TRANSMISSION LINE

AERIAL OVERVIEW PLANS
FEBRUARY 18, 2021

CAMPTON, THORNTON, WOODSTOCK,
LINCOLN, EASTON, SUGAR HILL,
BETHLEHEM, DALTON & WHITEFIELD,
NEW HAMPSHIRE
PAGE 26 OF 88

Project No.: 04.00190999.12 1 inch = 200 feet

EVSOURCE
ENERGY

GZA GeoEnvironmental, Inc.
Engineers and Scientists
www.gza.com



← **Campton** **Current Town: Woodstock** **Whitefield** →

- EXISTING STRUCTURE
- TRANSMISSION LINE
- APPROXIMATE ROW
- NHD FLOWLINE
- RAILROAD
- DOT ROADS
- ▤ RARE SPECIES
- ▤ FLOODPLAIN WETLAND
- ▤ ADJACENT TO A T3+ WATERCOURSE
- ▤ PEATLAND HABITAT
- ▤ WETLAND

- ▭ PARCEL BOUNDARY
- ▭ EVERSOURCE OWNED PARCEL
- ▭ STATE OWNED PARCEL
- ▭ TOWN BOUNDARY

NOTES:

1. AERIAL IMAGERY WAS OBTAINED FROM NH GRANIT CLEARINGHOUSE AND IS DATED 2015.
2. EXISTING STRUCTURE, TRANSMISSION LINE, RARE SPECIES AND WETLAND DATA WERE PROVIDED BY EVERSOURCE ENERGY.
3. DATA LAYERS INCLUDING "NHDOT ROAD", "NHD FLOWLINE", "TOWN BOUNDARY", AND "PARCEL BOUNDARY" WERE OBTAINED FROM NH GRANIT CLEARINGHOUSE.
4. APPROXIMATE ROW WAS GENERATED USING MILESHEETS PROVIDED BY EVERSOURCE ENERGY.
5. THE DATA LAYER "WETLAND" WAS PROVIDED BY EVERSOURCE ENERGY.
6. FLOODPLAIN WETLANDS ADJACENT TO TIER 3 STREAMS AND PRIME WETLANDS WERE IDENTIFIED USING THE NHDES WETLAND PERMIT PLANNING TOOL.

0 100 200 400
Feet

X178 TRANSMISSION LINE

AERIAL OVERVIEW PLANS
FEBRUARY 18, 2021

CAMPTON, THORNTON, WOODSTOCK,
LINCOLN, EASTON, SUGAR HILL,
BETHLEHEM, DALTON & WHITEFIELD,
NEW HAMPSHIRE
PAGE 27 OF 88

Project No.: 04.00190999.12 1 inch = 200 feet

EVSOURCE
ENERGY

GZA GeoEnvironmental, Inc.
Engineers and Scientists
www.gza.com



← **Campton** **Current Town: Woodstock** **Whitefield** →

- EXISTING STRUCTURE
- TRANSMISSION LINE
- APPROXIMATE ROW
- NHD FLOWLINE
- RAILROAD
- DOT ROADS
- ▤ RARE SPECIES
- ▤ FLOODPLAIN WETLAND
- ▤ ADJACENT TO A T3+ WATERCOURSE
- ▤ PEATLAND HABITAT
- ▤ WETLAND

- ▭ PARCEL BOUNDARY
- ▭ EVERSOURCE OWNED PARCEL
- ▭ STATE OWNED PARCEL
- ▭ TOWN BOUNDARY

NOTES:

1. AERIAL IMAGERY WAS OBTAINED FROM NH GRANIT CLEARINGHOUSE AND IS DATED 2015.
2. EXISTING STRUCTURE, TRANSMISSION LINE, RARE SPECIES AND WETLAND DATA WERE PROVIDED BY EVERSOURCE ENERGY.
3. DATA LAYERS INCLUDING "NHDOT ROAD", "NHD FLOWLINE", "TOWN BOUNDARY", AND "PARCEL BOUNDARY" WERE OBTAINED FROM NH GRANIT CLEARINGHOUSE.
4. APPROXIMATE ROW WAS GENERATED USING MILESHEETS PROVIDED BY EVERSOURCE ENERGY.
5. THE DATA LAYER "WETLAND" WAS PROVIDED BY EVERSOURCE ENERGY.
6. FLOODPLAIN WETLANDS ADJACENT TO TIER 3 STREAMS AND PRIME WETLANDS WERE IDENTIFIED USING THE NHDES WETLAND PERMIT PLANNING TOOL.

X178 TRANSMISSION LINE

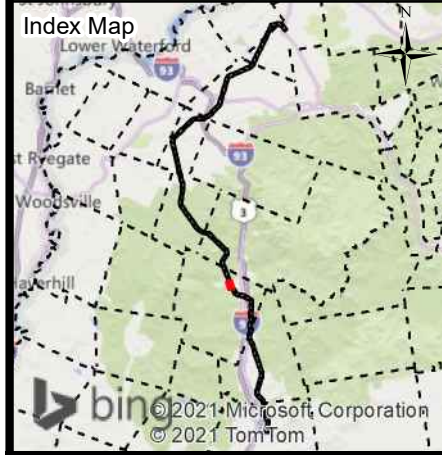
AERIAL OVERVIEW PLANS
FEBRUARY 18, 2021

CAMPTON, THORNTON, WOODSTOCK,
LINCOLN, EASTON, SUGAR HILL,
BETHLEHEM, DALTON & WHITEFIELD,
NEW HAMPSHIRE
PAGE 28 OF 88

Project No.: 04.00190999.12 1 inch = 200 feet

EVERSOURCE
ENERGY

GZA GeoEnvironmental, Inc.
Engineers and Scientists
www.gza.com



Current Town: Woodstock

Campton ← → Whitefield

● EXISTING STRUCTURE	□ PARCEL BOUNDARY
— TRANSMISSION LINE	▭ EVERSOURCE OWNED PARCEL
— APPROXIMATE ROW	▭ STATE OWNED PARCEL
→ NHD FLOWLINE	▭ TOWN BOUNDARY
— RAILROAD	
— DOT ROADS	
▭ RARE SPECIES	
▭ FLOODPLAIN WETLAND	
▭ ADJACENT TO A T3+ WATERCOURSE	
▭ PEATLAND HABITAT	
▭ WETLAND	

NOTES:

1. AERIAL IMAGERY WAS OBTAINED FROM NH GRANIT CLEARINGHOUSE AND IS DATED 2015.
2. EXISTING STRUCTURE, TRANSMISSION LINE, RARE SPECIES AND WETLAND DATA WERE PROVIDED BY EVERSOURCE ENERGY.
3. DATA LAYERS INCLUDING "NHDOT ROAD", "NHD FLOWLINE", "TOWN BOUNDARY", AND "PARCEL BOUNDARY" WERE OBTAINED FROM NH GRANIT CLEARINGHOUSE.
4. APPROXIMATE ROW WAS GENERATED USING MILESHEETS PROVIDED BY EVERSOURCE ENERGY.
5. THE DATA LAYER "WETLAND" WAS PROVIDED BY EVERSOURCE ENERGY.
6. FLOODPLAIN WETLANDS ADJACENT TO TIER 3 STREAMS AND PRIME WETLANDS WERE IDENTIFIED USING THE NHDES WETLAND PERMIT PLANNING TOOL.

0 100 200 400
Feet

X178 TRANSMISSION LINE

AERIAL OVERVIEW PLANS
FEBRUARY 18, 2021

CAMPTON, THORNTON, WOODSTOCK,
LINCOLN, EASTON, SUGAR HILL,
BETHLEHEM, DALTON & WHITEFIELD,
NEW HAMPSHIRE
PAGE 29 OF 88

Project No.: 04.00190999.12

EVSOURCE ENERGY

GZA GeoEnvironmental, Inc.
Engineers and Scientists
www.gza.com

1 inch = 200 feet



← **Campton** **Current Town: Woodstock** **Whitefield** →

- EXISTING STRUCTURE
- TRANSMISSION LINE
- APPROXIMATE ROW
- NHD FLOWLINE
- RAILROAD
- DOT ROADS
- ▨ RARE SPECIES
- ▨ FLOODPLAIN WETLAND
- ▨ ADJACENT TO A T3+ WATERCOURSE
- ▨ PEATLAND HABITAT
- ▨ WETLAND

- ▭ PARCEL BOUNDARY
- ▭ EVERSOURCE OWNED PARCEL
- ▭ STATE OWNED PARCEL
- ▭ TOWN BOUNDARY

NOTES:

1. AERIAL IMAGERY WAS OBTAINED FROM NH GRANIT CLEARINGHOUSE AND IS DATED 2015.
2. EXISTING STRUCTURE, TRANSMISSION LINE, RARE SPECIES AND WETLAND DATA WERE PROVIDED BY EVERSOURCE ENERGY.
3. DATA LAYERS INCLUDING "NHDOT ROAD", "NHD FLOWLINE", "TOWN BOUNDARY", AND "PARCEL BOUNDARY" WERE OBTAINED FROM NH GRANIT CLEARINGHOUSE.
4. APPROXIMATE ROW WAS GENERATED USING MILESHEETS PROVIDED BY EVERSOURCE ENERGY.
5. THE DATA LAYER "WETLAND" WAS PROVIDED BY EVERSOURCE ENERGY.
6. FLOODPLAIN WETLANDS ADJACENT TO TIER 3 STREAMS AND PRIME WETLANDS WERE IDENTIFIED USING THE NHDES WETLAND PERMIT PLANNING TOOL.

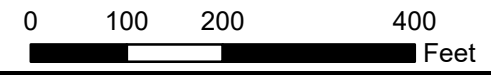
X178 TRANSMISSION LINE

AERIAL OVERVIEW PLANS
FEBRUARY 18, 2021

CAMPTON, THORNTON, WOODSTOCK,
LINCOLN, EASTON, SUGAR HILL,
BETHLEHEM, DALTON & WHITEFIELD,
NEW HAMPSHIRE
PAGE 31 OF 88

EVERSOURCE
ENERGY

GZA GeoEnvironmental, Inc.
Engineers and Scientists
www.gza.com





← **Campton** **Current Town: Woodstock/Lincoln** **Whitefield** →

- EXISTING STRUCTURE
- TRANSMISSION LINE
- APPROXIMATE ROW
- NHD FLOWLINE
- RAILROAD
- DOT ROADS
- ▭ RARE SPECIES
- ▭ FLOODPLAIN WETLAND
- ▭ ADJACENT TO A T3+ WATERCOURSE
- ▭ PEATLAND HABITAT
- ▭ WETLAND

- ▭ PARCEL BOUNDARY
- ▭ EVERSOURCE OWNED PARCEL
- ▭ STATE OWNED PARCEL
- ▭ TOWN BOUNDARY

NOTES:

1. AERIAL IMAGERY WAS OBTAINED FROM NH GRANIT CLEARINGHOUSE AND IS DATED 2015.
2. EXISTING STRUCTURE, TRANSMISSION LINE, RARE SPECIES AND WETLAND DATA WERE PROVIDED BY EVERSOURCE ENERGY.
3. DATA LAYERS INCLUDING "NHDOT ROAD", "NHD FLOWLINE", "TOWN BOUNDARY", AND "PARCEL BOUNDARY" WERE OBTAINED FROM NH GRANIT CLEARINGHOUSE.
4. APPROXIMATE ROW WAS GENERATED USING MILESHEETS PROVIDED BY EVERSOURCE ENERGY.
5. THE DATA LAYER "WETLAND" WAS PROVIDED BY EVERSOURCE ENERGY.
6. FLOODPLAIN WETLANDS ADJACENT TO TIER 3 STREAMS AND PRIME WETLANDS WERE IDENTIFIED USING THE NHDES WETLAND PERMIT PLANNING TOOL.

N

0 100 200 400
Feet

X178 TRANSMISSION LINE

AERIAL OVERVIEW PLANS
FEBRUARY 18, 2021

CAMPTON, THORNTON, WOODSTOCK,
LINCOLN, EASTON, SUGAR HILL,
BETHLEHEM, DALTON & WHITEFIELD,
NEW HAMPSHIRE
PAGE 32 OF 88

Project No.: 04.00190999.12 1 inch = 200 feet

EVERSOURCE
ENERGY

GZA GeoEnvironmental, Inc.
Engineers and Scientists
www.gza.com



← **Campton** **Current Town: Lincoln** **Whitefield** →

<ul style="list-style-type: none"> ● EXISTING STRUCTURE — TRANSMISSION LINE — APPROXIMATE ROW → NHD FLOWLINE — RAILROAD — DOT ROADS ▨ RARE SPECIES ▨ FLOODPLAIN WETLAND ▨ ADJACENT TO A T3+ WATERCOURSE ▨ PEATLAND HABITAT ▨ WETLAND 	<ul style="list-style-type: none"> ▭ PARCEL BOUNDARY ▭ EVERSOURCE OWNED PARCEL ▭ STATE OWNED PARCEL ▭ TOWN BOUNDARY 	<p>NOTES:</p> <ol style="list-style-type: none"> 1. AERIAL IMAGERY WAS OBTAINED FROM NH GRANIT CLEARINGHOUSE AND IS DATED 2015. 2. EXISTING STRUCTURE, TRANSMISSION LINE, RARE SPECIES AND WETLAND DATA WERE PROVIDED BY EVERSOURCE ENERGY. 3. DATA LAYERS INCLUDING "NHDOT ROAD", "NHD FLOWLINE", "TOWN BOUNDARY", AND "PARCEL BOUNDARY" WERE OBTAINED FROM NH GRANIT CLEARINGHOUSE. 4. APPROXIMATE ROW WAS GENERATED USING MILESHEETS PROVIDED BY EVERSOURCE ENERGY. 5. THE DATA LAYER "WETLAND" WAS PROVIDED BY EVERSOURCE ENERGY. 6. FLOODPLAIN WETLANDS ADJACENT TO TIER 3 STREAMS AND PRIME WETLANDS WERE IDENTIFIED USING THE NHDES WETLAND PERMIT PLANNING TOOL.
---	---	--

X178 TRANSMISSION LINE

AERIAL OVERVIEW PLANS
FEBRUARY 18, 2021

CAMPTON, THORNTON, WOODSTOCK,
LINCOLN, EASTON, SUGAR HILL,
BETHLEHEM, DALTON & WHITEFIELD,
NEW HAMPSHIRE
PAGE 33 OF 88

Project No.: 04.00190999.12 1 inch = 200 feet

EVERSOURCE ENERGY

GZA GeoEnvironmental, Inc.
 Engineers and Scientists
www.gza.com



← **Campton** **Current Town: Lincoln** **Whitefield** →

- EXISTING STRUCTURE
- TRANSMISSION LINE
- APPROXIMATE ROW
- NHD FLOWLINE
- RAILROAD
- DOT ROADS
- ▨ RARE SPECIES
- ▨ FLOODPLAIN WETLAND
- ▨ ADJACENT TO A T3+ WATERCOURSE
- ▨ PEATLAND HABITAT
- ▨ WETLAND

- ▭ PARCEL BOUNDARY
- ▭ EVERSOURCE OWNED PARCEL
- ▭ STATE OWNED PARCEL
- ▭ TOWN BOUNDARY

NOTES:


1. AERIAL IMAGERY WAS OBTAINED FROM NH GRANIT CLEARINGHOUSE AND IS DATED 2015.
2. EXISTING STRUCTURE, TRANSMISSION LINE, RARE SPECIES AND WETLAND DATA WERE PROVIDED BY EVERSOURCE ENERGY.
3. DATA LAYERS INCLUDING "NHDOT ROAD", "NHD FLOWLINE", "TOWN BOUNDARY", AND "PARCEL BOUNDARY" WERE OBTAINED FROM NH GRANIT CLEARINGHOUSE.
4. APPROXIMATE ROW WAS GENERATED USING MILESHEETS PROVIDED BY EVERSOURCE ENERGY.
5. THE DATA LAYER "WETLAND" WAS PROVIDED BY EVERSOURCE ENERGY.
6. FLOODPLAIN WETLANDS ADJACENT TO TIER 3 STREAMS AND PRIME WETLANDS WERE IDENTIFIED USING THE NHDES WETLAND PERMIT PLANNING TOOL.

X178 TRANSMISSION LINE

AERIAL OVERVIEW PLANS
FEBRUARY 18, 2021

CAMPTON, THORNTON, WOODSTOCK,
LINCOLN, EASTON, SUGAR HILL,
BETHLEHEM, DALTON & WHITEFIELD,
NEW HAMPSHIRE
PAGE 34 OF 88

GZA GeoEnvironmental, Inc.
Engineers and Scientists
www.gza.com





← **Campton** **Current Town: Lincoln** **Whitefield** →

- EXISTING STRUCTURE
- TRANSMISSION LINE
- APPROXIMATE ROW
- NHD FLOWLINE
- RAILROAD
- DOT ROADS
- RARE SPECIES
- FLOODPLAIN WETLAND
- ADJACENT TO A T3+ WATERCOURSE
- PEATLAND HABITAT
- WETLAND
- PARCEL BOUNDARY
- EVERSOURCE OWNED PARCEL
- STATE OWNED PARCEL
- TOWN BOUNDARY

NOTES:

1. AERIAL IMAGERY WAS OBTAINED FROM NH GRANIT CLEARINGHOUSE AND IS DATED 2015.
2. EXISTING STRUCTURE, TRANSMISSION LINE, RARE SPECIES AND WETLAND DATA WERE PROVIDED BY EVERSOURCE ENERGY.
3. DATA LAYERS INCLUDING "NHDOT ROAD", "NHD FLOWLINE", "TOWN BOUNDARY", AND "PARCEL BOUNDARY" WERE OBTAINED FROM NH GRANIT CLEARINGHOUSE.
4. APPROXIMATE ROW WAS GENERATED USING MILESHEETS PROVIDED BY EVERSOURCE ENERGY.
5. THE DATA LAYER "WETLAND" WAS PROVIDED BY EVERSOURCE ENERGY.
6. FLOODPLAIN WETLANDS ADJACENT TO TIER 3 STREAMS AND PRIME WETLANDS WERE IDENTIFIED USING THE NHDES WETLAND PERMIT PLANNING TOOL.

X178 TRANSMISSION LINE

AERIAL OVERVIEW PLANS
FEBRUARY 18, 2021

CAMPTON, THORNTON, WOODSTOCK,
LINCOLN, EASTON, SUGAR HILL,
BETHLEHEM, DALTON & WHITEFIELD,
NEW HAMPSHIRE
PAGE 35 OF 88

Project No.: 04.00190999.12 1 inch = 200 feet

EVERSOURCE
ENERGY

GZA GeoEnvironmental, Inc.
Engineers and Scientists
www.gza.com



← **Campton** **Current Town: Lincoln** **Whitefield** →

- EXISTING STRUCTURE
- TRANSMISSION LINE
- APPROXIMATE ROW
- NHD FLOWLINE
- RAILROAD
- DOT ROADS
- ▨ RARE SPECIES
- ▨ FLOODPLAIN WETLAND
- ▨ ADJACENT TO A T3+ WATERCOURSE
- ▨ PEATLAND HABITAT
- ▨ WETLAND

- ▭ PARCEL BOUNDARY
- ▭ EVERSOURCE OWNED PARCEL
- ▭ STATE OWNED PARCEL
- ▭ TOWN BOUNDARY

NOTES:

1. AERIAL IMAGERY WAS OBTAINED FROM NH GRANIT CLEARINGHOUSE AND IS DATED 2015.
2. EXISTING STRUCTURE, TRANSMISSION LINE, RARE SPECIES AND WETLAND DATA WERE PROVIDED BY EVERSOURCE ENERGY.
3. DATA LAYERS INCLUDING "NHDOT ROAD", "NHD FLOWLINE", "TOWN BOUNDARY", AND "PARCEL BOUNDARY" WERE OBTAINED FROM NH GRANIT CLEARINGHOUSE.
4. APPROXIMATE ROW WAS GENERATED USING MILESHEETS PROVIDED BY EVERSOURCE ENERGY.
5. THE DATA LAYER "WETLAND" WAS PROVIDED BY EVERSOURCE ENERGY.
6. FLOODPLAIN WETLANDS ADJACENT TO TIER 3 STREAMS AND PRIME WETLANDS WERE IDENTIFIED USING THE NHDES WETLAND PERMIT PLANNING TOOL.

X178 TRANSMISSION LINE

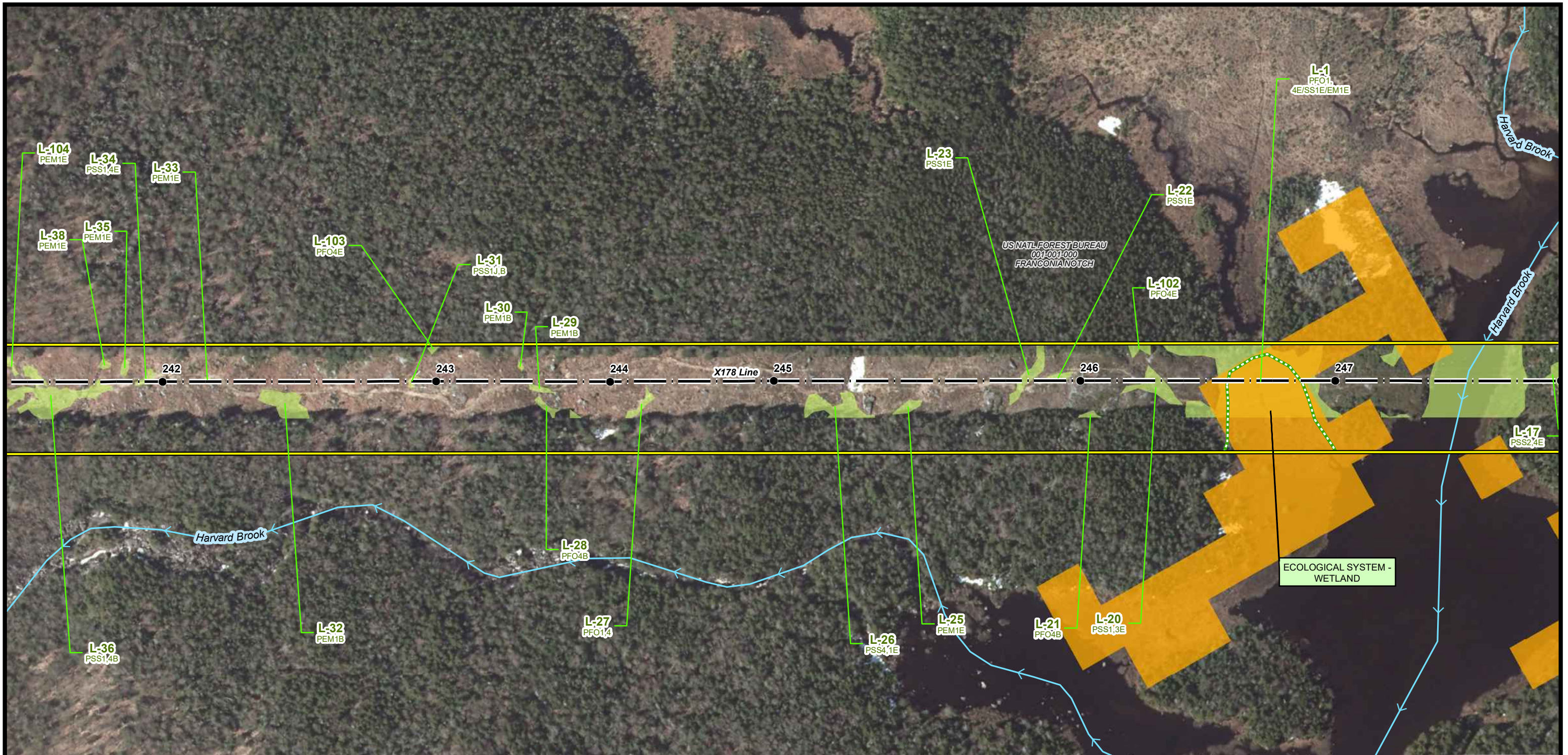
AERIAL OVERVIEW PLANS
FEBRUARY 18, 2021

CAMPTON, THORNTON, WOODSTOCK,
LINCOLN, EASTON, SUGAR HILL,
BETHLEHEM, DALTON & WHITEFIELD,
NEW HAMPSHIRE
PAGE 36 OF 88

Project No.: 04.00190999.12 1 inch = 200 feet

EVERSOURCE
ENERGY

GZA GeoEnvironmental, Inc.
Engineers and Scientists
www.gza.com



← **Campton** **Current Town: Lincoln** **Whitefield** →

- EXISTING STRUCTURE
- TRANSMISSION LINE
- APPROXIMATE ROW
- NHD FLOWLINE
- RAILROAD
- DOT ROADS
- ▭ RARE SPECIES
- ▭ FLOODPLAIN WETLAND
- ▭ ADJACENT TO A T3+ WATERCOURSE
- ▭ PEATLAND HABITAT
- ▭ WETLAND

- ▭ PARCEL BOUNDARY
- ▭ EVERSOURCE OWNED PARCEL
- ▭ STATE OWNED PARCEL
- ▭ TOWN BOUNDARY

NOTES:

1. AERIAL IMAGERY WAS OBTAINED FROM NH GRANIT CLEARINGHOUSE AND IS DATED 2015.
2. EXISTING STRUCTURE, TRANSMISSION LINE, RARE SPECIES AND WETLAND DATA WERE PROVIDED BY EVERSOURCE ENERGY.
3. DATA LAYERS INCLUDING "NHDOT ROAD", "NHD FLOWLINE", "TOWN BOUNDARY", AND "PARCEL BOUNDARY" WERE OBTAINED FROM NH GRANIT CLEARINGHOUSE.
4. APPROXIMATE ROW WAS GENERATED USING MILESHEETS PROVIDED BY EVERSOURCE ENERGY.
5. THE DATA LAYER "WETLAND" WAS PROVIDED BY EVERSOURCE ENERGY.
6. FLOODPLAIN WETLANDS ADJACENT TO TIER 3 STREAMS AND PRIME WETLANDS WERE IDENTIFIED USING THE NHDES WETLAND PERMIT PLANNING TOOL.

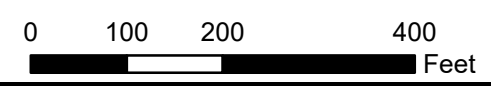
X178 TRANSMISSION LINE

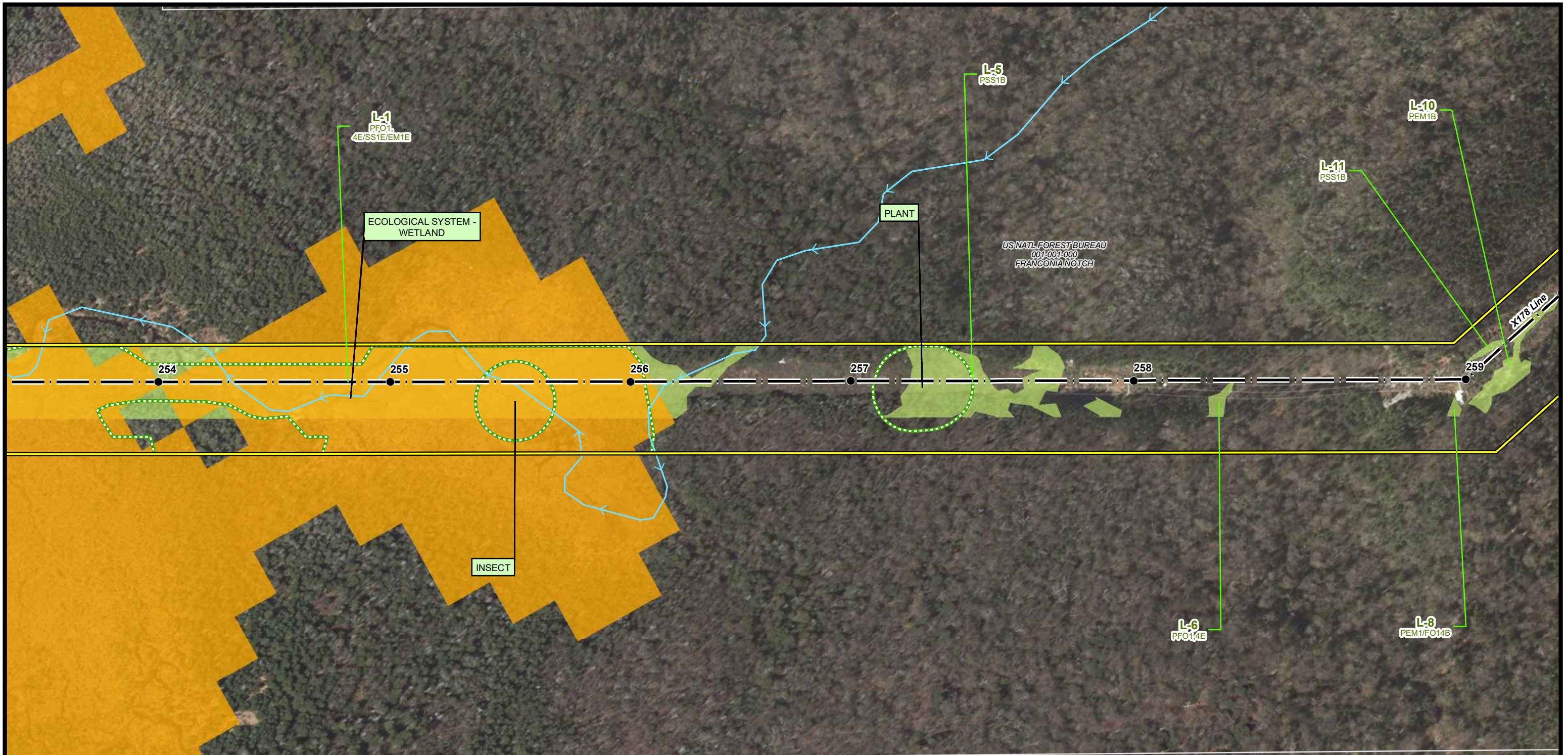
AERIAL OVERVIEW PLANS
FEBRUARY 18, 2021

CAMPTON, THORNTON, WOODSTOCK,
LINCOLN, EASTON, SUGAR HILL,
BETHLEHEM, DALTON & WHITEFIELD,
NEW HAMPSHIRE
PAGE 37 OF 88

EVSOURCE ENERGY


GZA GeoEnvironmental, Inc.
Engineers and Scientists
www.gza.com





← **Campton** **Current Town: Lincoln** **Whitefield** →

<ul style="list-style-type: none"> ● EXISTING STRUCTURE — TRANSMISSION LINE — APPROXIMATE ROW → NHD FLOWLINE — RAILROAD — DOT ROADS ■ RARE SPECIES ■ FLOODPLAIN WETLAND ■ ADJACENT TO A T3+ WATERCOURSE ■ PEATLAND HABITAT ■ WETLAND 	<ul style="list-style-type: none"> □ PARCEL BOUNDARY ■ EVERSOURCE OWNED PARCEL ■ STATE OWNED PARCEL ■ TOWN BOUNDARY 	<p>NOTES:</p> <ol style="list-style-type: none"> 1. AERIAL IMAGERY WAS OBTAINED FROM NH GRANIT CLEARINGHOUSE AND IS DATED 2015. 2. EXISTING STRUCTURE, TRANSMISSION LINE, RARE SPECIES AND WETLAND DATA WERE PROVIDED BY EVERSOURCE ENERGY. 3. DATA LAYERS INCLUDING "NHDOT ROAD", "NHD FLOWLINE", "TOWN BOUNDARY", AND "PARCEL BOUNDARY" WERE OBTAINED FROM NH GRANIT CLEARINGHOUSE. 4. APPROXIMATE ROW WAS GENERATED USING MILESHEETS PROVIDED BY EVERSOURCE ENERGY. 5. THE DATA LAYER "WETLAND" WAS PROVIDED BY EVERSOURCE ENERGY. 6. FLOODPLAIN WETLANDS ADJACENT TO TIER 3 STREAMS AND PRIME WETLANDS WERE IDENTIFIED USING THE NHDES WETLAND PERMIT PLANNING TOOL.
---	---	--

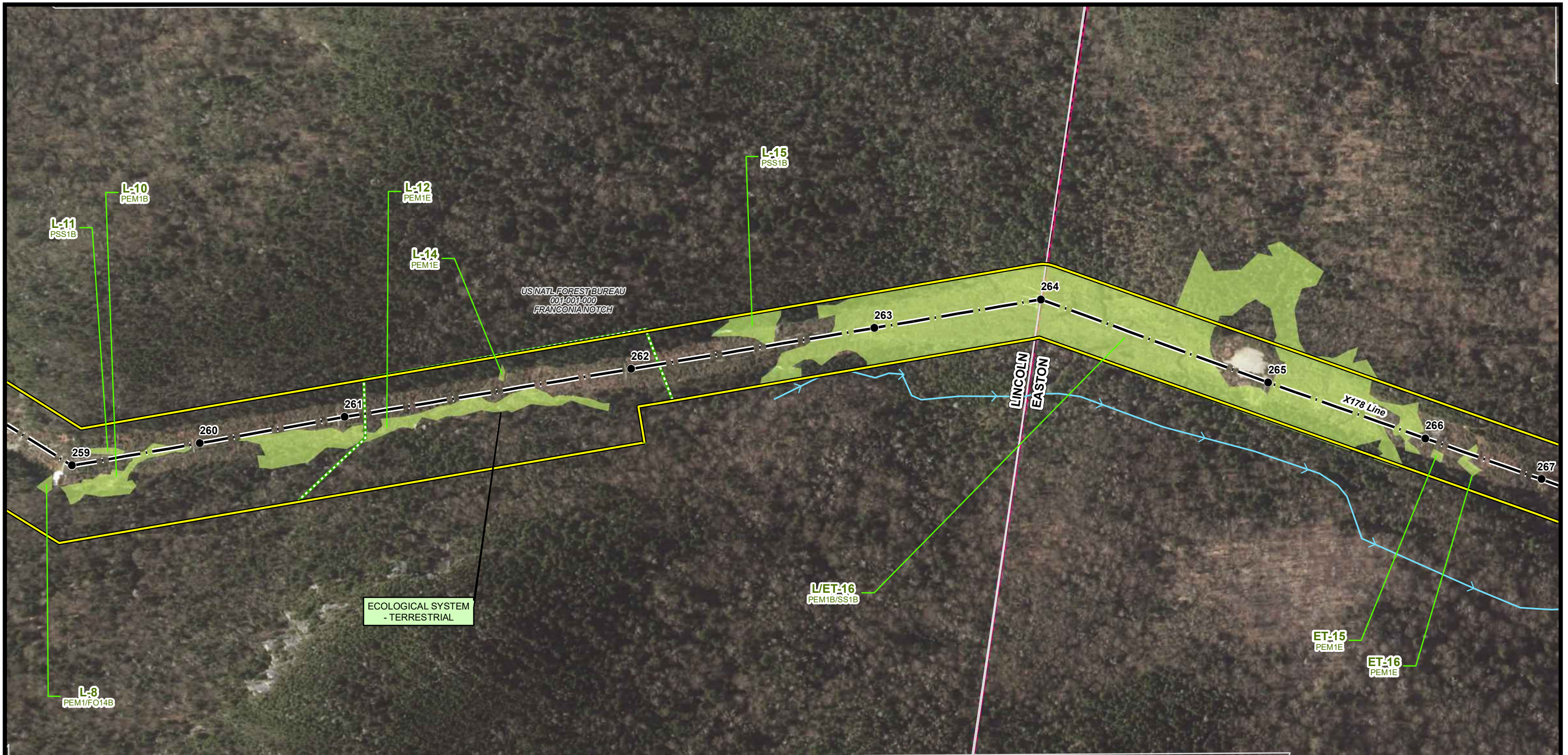
X178 TRANSMISSION LINE

AERIAL OVERVIEW PLANS
FEBRUARY 18, 2021

CAMPTON, THORNTON, WOODSTOCK,
LINCOLN, EASTON, SUGAR HILL,
BETHLEHEM, DALTON & WHITEFIELD,
NEW HAMPSHIRE
PAGE 39 OF 88

Project No.: 04.00190999.12 1 inch = 200 feet

GZA GeoEnvironmental, Inc.
Engineers and Scientists
www.gza.com



← **Campton** **Current Town: Lincoln/Easton** **Whitefield** →

- EXISTING STRUCTURE
- TRANSMISSION LINE
- APPROXIMATE ROW
- NHD FLOWLINE
- RAILROAD
- DOT ROADS
- ▤ RARE SPECIES
- ▤ FLOODPLAIN WETLAND
- ▤ ADJACENT TO A T3+ WATERCOURSE
- ▤ PEATLAND HABITAT
- ▤ WETLAND

- ▭ PARCEL BOUNDARY
- ▭ EVERSOURCE OWNED PARCEL
- ▭ STATE OWNED PARCEL
- ▭ TOWN BOUNDARY

NOTES:

1. AERIAL IMAGERY WAS OBTAINED FROM NH GRANIT CLEARINGHOUSE AND IS DATED 2015.
2. EXISTING STRUCTURE, TRANSMISSION LINE, RARE SPECIES AND WETLAND DATA WERE PROVIDED BY EVERSOURCE ENERGY.
3. DATA LAYERS INCLUDING "NHDOT ROAD", "NHD FLOWLINE", "TOWN BOUNDARY", AND "PARCEL BOUNDARY" WERE OBTAINED FROM NH GRANIT CLEARINGHOUSE.
4. APPROXIMATE ROW WAS GENERATED USING MILESHEETS PROVIDED BY EVERSOURCE ENERGY.
5. THE DATA LAYER "WETLAND" WAS PROVIDED BY EVERSOURCE ENERGY.
6. FLOODPLAIN WETLANDS ADJACENT TO TIER 3 STREAMS AND PRIME WETLANDS WERE IDENTIFIED USING THE NHDES WETLAND PERMIT PLANNING TOOL.

0 100 200 400
Feet

X178 TRANSMISSION LINE

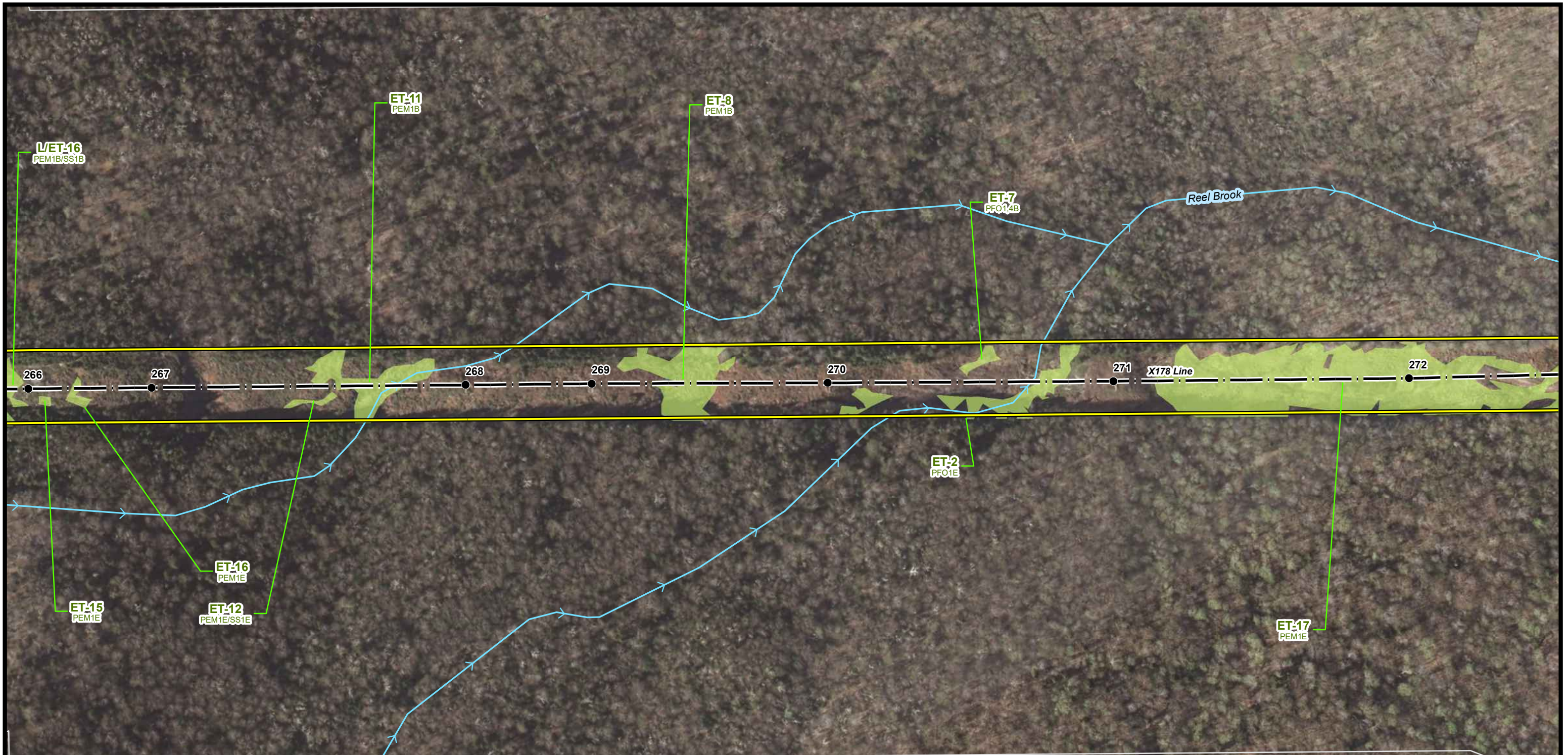
AERIAL OVERVIEW PLANS
FEBRUARY 18, 2021

CAMPTON, THORNTON, WOODSTOCK,
LINCOLN, EASTON, SUGAR HILL,
BETHLEHEM, DALTON & WHITEFIELD,
NEW HAMPSHIRE
PAGE 40 OF 88

Project No.: 04.00190999.12 1 inch = 200 feet

EVERSOURCE
ENERGY

GZA GeoEnvironmental, Inc.
Engineers and Scientists
www.gza.com



← **Campton** **Current Town: Easton** **Whitefield** →

- EXISTING STRUCTURE
- TRANSMISSION LINE
- APPROXIMATE ROW
- NHD FLOWLINE
- RAILROAD
- DOT ROADS
- ▨ RARE SPECIES
- ▨ FLOODPLAIN WETLAND ADJACENT TO A T3+ WATERCOURSE
- ▨ PEATLAND HABITAT
- ▨ WETLAND

- ▭ PARCEL BOUNDARY
- ▭ EVERSOURCE OWNED PARCEL
- ▭ STATE OWNED PARCEL
- ▭ TOWN BOUNDARY

NOTES:

1. AERIAL IMAGERY WAS OBTAINED FROM NH GRANIT CLEARINGHOUSE AND IS DATED 2015.
2. EXISTING STRUCTURE, TRANSMISSION LINE, RARE SPECIES AND WETLAND DATA WERE PROVIDED BY EVERSOURCE ENERGY.
3. DATA LAYERS INCLUDING "NH DOT ROAD", "NHD FLOWLINE", "TOWN BOUNDARY", AND "PARCEL BOUNDARY" WERE OBTAINED FROM NH GRANIT CLEARINGHOUSE.
4. APPROXIMATE ROW WAS GENERATED USING MILESHEETS PROVIDED BY EVERSOURCE ENERGY.
5. THE DATA LAYER "WETLAND" WAS PROVIDED BY EVERSOURCE ENERGY.
6. FLOODPLAIN WETLANDS ADJACENT TO TIER 3 STREAMS AND PRIME WETLANDS WERE IDENTIFIED USING THE NHDES WETLAND PERMIT PLANNING TOOL.

0 100 200 400
 Feet

X178 TRANSMISSION LINE

AERIAL OVERVIEW PLANS
 FEBRUARY 18, 2021

CAMPTON, THORNTON, WOODSTOCK,
 LINCOLN, EASTON, SUGAR HILL,
 BETHLEHEM, DALTON & WHITEFIELD,
 NEW HAMPSHIRE
 PAGE 41 OF 88

Project No.: 04.00190999.12 1 inch = 200 feet

EVERSOURCE
 ENERGY

GZA GeoEnvironmental, Inc.
 Engineers and Scientists
 www.gza.com



← **Campton** **Current Town: Easton** **Whitefield** →

- EXISTING STRUCTURE
- TRANSMISSION LINE
- APPROXIMATE ROW
- NHD FLOWLINE
- RAILROAD
- DOT ROADS
- ▨ RARE SPECIES
- ▨ FLOODPLAIN WETLAND ADJACENT TO A T3+ WATERCOURSE
- ▨ PEATLAND HABITAT
- ▨ WETLAND

- ▭ PARCEL BOUNDARY
- ▭ EVERSOURCE OWNED PARCEL
- ▭ STATE OWNED PARCEL
- ▭ TOWN BOUNDARY

NOTES:

1. AERIAL IMAGERY WAS OBTAINED FROM NH GRANIT CLEARINGHOUSE AND IS DATED 2015.
2. EXISTING STRUCTURE, TRANSMISSION LINE, RARE SPECIES AND WETLAND DATA WERE PROVIDED BY EVERSOURCE ENERGY.
3. DATA LAYERS INCLUDING "NHDOT ROAD", "NHD FLOWLINE", "TOWN BOUNDARY", AND "PARCEL BOUNDARY" WERE OBTAINED FROM NH GRANIT CLEARINGHOUSE.
4. APPROXIMATE ROW WAS GENERATED USING MILESHEETS PROVIDED BY EVERSOURCE ENERGY.
5. THE DATA LAYER "WETLAND" WAS PROVIDED BY EVERSOURCE ENERGY.
6. FLOODPLAIN WETLANDS ADJACENT TO TIER 3 STREAMS AND PRIME WETLANDS WERE IDENTIFIED USING THE NHDES WETLAND PERMIT PLANNING TOOL.

X178 TRANSMISSION LINE

AERIAL OVERVIEW PLANS
FEBRUARY 18, 2021

CAMPTON, THORNTON, WOODSTOCK,
LINCOLN, EASTON, SUGAR HILL,
BETHLEHEM, DALTON & WHITEFIELD,
NEW HAMPSHIRE
PAGE 42 OF 88

0 100 200 400
Feet

Project No.: 04.00190999.12 1 inch = 200 feet





GZA GeoEnvironmental, Inc.
Engineers and Scientists
www.gza.com



← **Campton** **Current Town: Easton** **Whitefield** →

- EXISTING STRUCTURE
- TRANSMISSION LINE
- APPROXIMATE ROW
- NHD FLOWLINE
- RAILROAD
- DOT ROADS
- ▨ RARE SPECIES
- ▨ FLOODPLAIN WETLAND ADJACENT TO A T3+ WATERCOURSE
- ▨ PEATLAND HABITAT
- ▨ WETLAND

- ▭ PARCEL BOUNDARY
- ▭ EVERSOURCE OWNED PARCEL
- ▭ STATE OWNED PARCEL
- ▭ TOWN BOUNDARY

NOTES:
 1. AERIAL IMAGERY WAS OBTAINED FROM NH GRANIT CLEARINGHOUSE AND IS DATED 2015.
 2. EXISTING STRUCTURE, TRANSMISSION LINE, RARE SPECIES AND WETLAND DATA WERE PROVIDED BY EVERSOURCE ENERGY.
 3. DATA LAYERS INCLUDING "NHDOT ROAD", "NHD FLOWLINE", "TOWN BOUNDARY", AND "PARCEL BOUNDARY" WERE OBTAINED FROM NH GRANIT CLEARINGHOUSE.
 4. APPROXIMATE ROW WAS GENERATED USING MILESHEETS PROVIDED BY EVERSOURCE ENERGY.
 5. THE DATA LAYER "WETLAND" WAS PROVIDED BY EVERSOURCE ENERGY.
 6. FLOODPLAIN WETLANDS ADJACENT TO TIER 3 STREAMS AND PRIME WETLANDS WERE IDENTIFIED USING THE NHDES WETLAND PERMIT PLANNING TOOL.

X178 TRANSMISSION LINE

AERIAL OVERVIEW PLANS
FEBRUARY 18, 2021

CAMPTON, THORNTON, WOODSTOCK,
LINCOLN, EASTON, SUGAR HILL,
BETHLEHEM, DALTON & WHITEFIELD,
NEW HAMPSHIRE
PAGE 43 OF 88

Project No.: 04.00190999.12 1 inch = 200 feet

EVERSOURCE
ENERGY

GZA GeoEnvironmental, Inc.
Engineers and Scientists
www.gza.com



← **Campton** **Current Town: Easton** **Whitefield** →

- EXISTING STRUCTURE
- TRANSMISSION LINE
- APPROXIMATE ROW
- NHD FLOWLINE
- RAILROAD
- DOT ROADS
- ▤ RARE SPECIES
- ▤ FLOODPLAIN WETLAND
- ▤ ADJACENT TO A T3+ WATERCOURSE
- ▤ PEATLAND HABITAT
- ▤ WETLAND

- ▭ PARCEL BOUNDARY
- ▭ EVERSOURCE OWNED PARCEL
- ▭ STATE OWNED PARCEL
- ▭ TOWN BOUNDARY

NOTES:

1. AERIAL IMAGERY WAS OBTAINED FROM NH GRANIT CLEARINGHOUSE AND IS DATED 2015.
2. EXISTING STRUCTURE, TRANSMISSION LINE, RARE SPECIES AND WETLAND DATA WERE PROVIDED BY EVERSOURCE ENERGY.
3. DATA LAYERS INCLUDING "NHDOT ROAD", "NHD FLOWLINE", "TOWN BOUNDARY", AND "PARCEL BOUNDARY" WERE OBTAINED FROM NH GRANIT CLEARINGHOUSE.
4. APPROXIMATE ROW WAS GENERATED USING MILESHEETS PROVIDED BY EVERSOURCE ENERGY.
5. THE DATA LAYER "WETLAND" WAS PROVIDED BY EVERSOURCE ENERGY.
6. FLOODPLAIN WETLANDS ADJACENT TO TIER 3 STREAMS AND PRIME WETLANDS WERE IDENTIFIED USING THE NHDES WETLAND PERMIT PLANNING TOOL.

X178 TRANSMISSION LINE

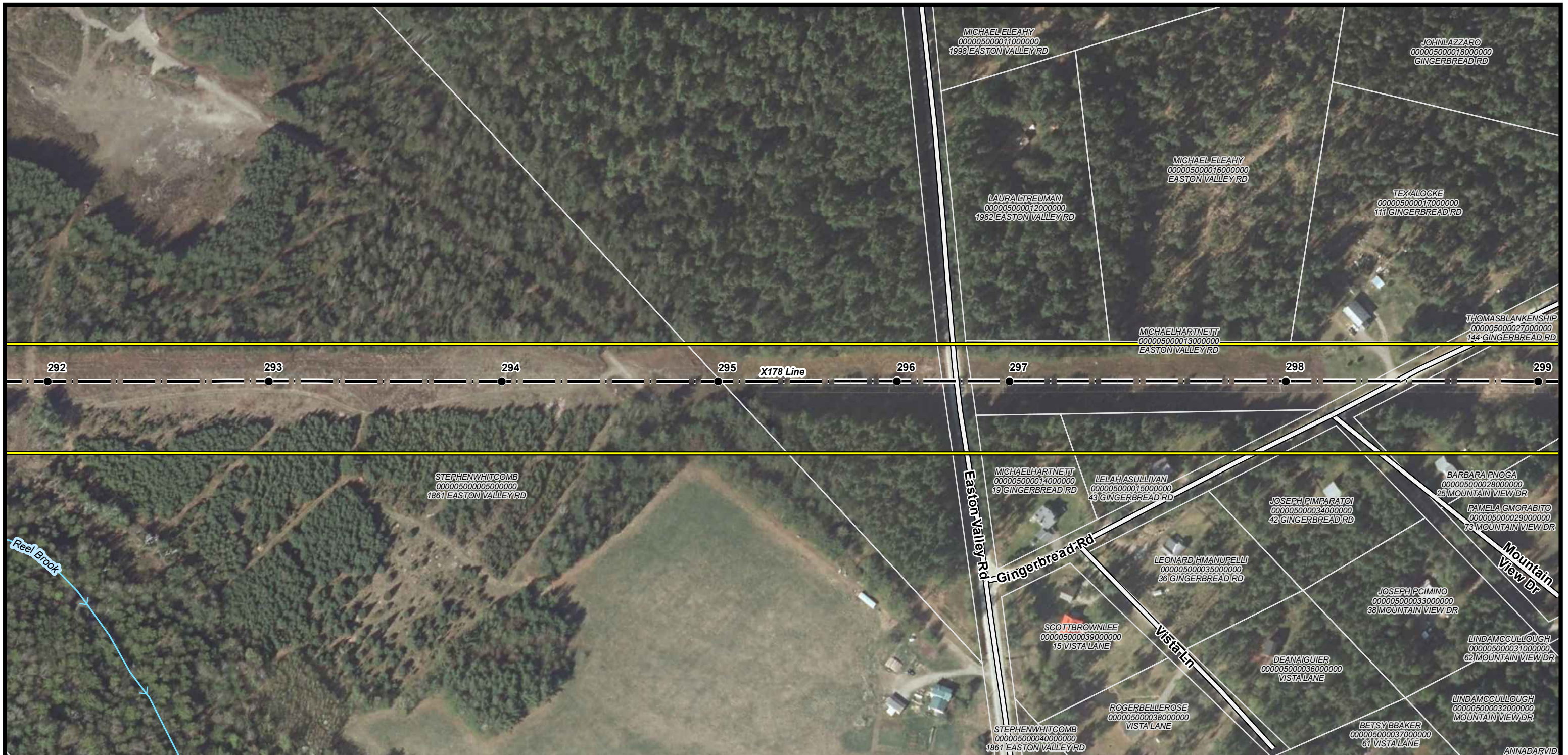
AERIAL OVERVIEW PLANS
FEBRUARY 18, 2021

CAMPTON, THORNTON, WOODSTOCK,
LINCOLN, EASTON, SUGAR HILL,
BETHLEHEM, DALTON & WHITEFIELD,
NEW HAMPSHIRE
PAGE 44 OF 88

Project No.: 04.00190999.12 1 inch = 200 feet

EVSOURCE
ENERGY

GZA GeoEnvironmental, Inc.
Engineers and Scientists
www.gza.com



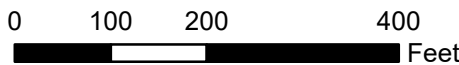
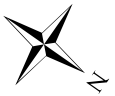
← **Campton** **Current Town: Easton** **Whitefield** →

- EXISTING STRUCTURE
- TRANSMISSION LINE
- APPROXIMATE ROW
- NHD FLOWLINE
- RAILROAD
- DOT ROADS
- ▨ RARE SPECIES
- ▨ FLOODPLAIN WETLAND
- ▨ ADJACENT TO A T3+ WATERCOURSE
- ▨ PEATLAND HABITAT
- ▨ WETLAND

- ▭ PARCEL BOUNDARY
- ▭ EVERSOURCE OWNED PARCEL
- ▭ STATE OWNED PARCEL
- ▭ TOWN BOUNDARY

NOTES:

1. AERIAL IMAGERY WAS OBTAINED FROM NH GRANIT CLEARINGHOUSE AND IS DATED 2015.
2. EXISTING STRUCTURE, TRANSMISSION LINE, RARE SPECIES AND WETLAND DATA WERE PROVIDED BY EVERSOURCE ENERGY.
3. DATA LAYERS INCLUDING "NHDOT ROAD", "NHD FLOWLINE", "TOWN BOUNDARY", AND "PARCEL BOUNDARY" WERE OBTAINED FROM NH GRANIT CLEARINGHOUSE.
4. APPROXIMATE ROW WAS GENERATED USING MILESHEETS PROVIDED BY EVERSOURCE ENERGY.
5. THE DATA LAYER "WETLAND" WAS PROVIDED BY EVERSOURCE ENERGY.
6. FLOODPLAIN WETLANDS ADJACENT TO TIER 3 STREAMS AND PRIME WETLANDS WERE IDENTIFIED USING THE NHDES WETLAND PERMIT PLANNING TOOL.



X178 TRANSMISSION LINE

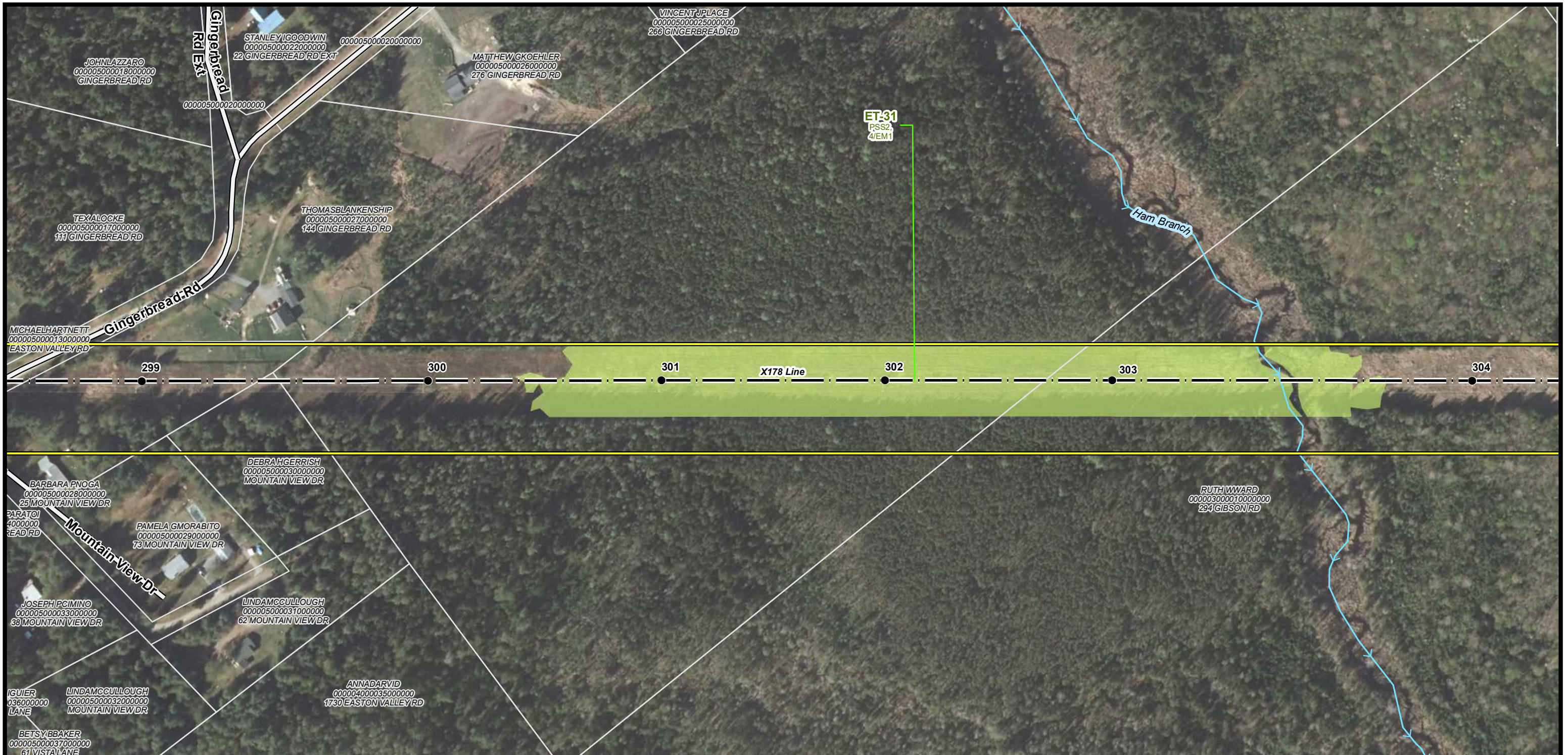
AERIAL OVERVIEW PLANS
FEBRUARY 18, 2021

CAMPTON, THORNTON, WOODSTOCK,
LINCOLN, EASTON, SUGAR HILL,
BETHLEHEM, DALTON & WHITEFIELD,
NEW HAMPSHIRE
PAGE 45 OF 88

Project No.: 04.00190999.12 1 inch = 200 feet

EVERSOURCE ENERGY

GZA GeoEnvironmental, Inc.
Engineers and Scientists
www.gza.com



← **Campton** **Current Town: Easton** **Whitefield** →

● EXISTING STRUCTURE	□ PARCEL BOUNDARY
— TRANSMISSION LINE	▭ EVERSOURCE OWNED PARCEL
— APPROXIMATE ROW	▭ STATE OWNED PARCEL
→ NHD FLOWLINE	▭ TOWN BOUNDARY
— RAILROAD	
— DOT ROADS	
▭ RARE SPECIES	
▭ FLOODPLAIN WETLAND	
▭ ADJACENT TO A T3+ WATERCOURSE	
▭ PEATLAND HABITAT	
▭ WETLAND	

NOTES:
 1. AERIAL IMAGERY WAS OBTAINED FROM NH GRANIT CLEARINGHOUSE AND IS DATED 2015.
 2. EXISTING STRUCTURE, TRANSMISSION LINE, RARE SPECIES AND WETLAND DATA WERE PROVIDED BY EVERSOURCE ENERGY.
 3. DATA LAYERS INCLUDING "NHDOT ROAD", "NHD FLOWLINE", "TOWN BOUNDARY", AND "PARCEL BOUNDARY" WERE OBTAINED FROM NH GRANIT CLEARINGHOUSE.
 4. APPROXIMATE ROW WAS GENERATED USING MILESHEETS PROVIDED BY EVERSOURCE ENERGY.
 5. THE DATA LAYER "WETLAND" WAS PROVIDED BY EVERSOURCE ENERGY.
 6. FLOODPLAIN WETLANDS ADJACENT TO TIER 3 STREAMS AND PRIME WETLANDS WERE IDENTIFIED USING THE NHDES WETLAND PERMIT PLANNING TOOL.

0 100 200 400
 Feet

X178 TRANSMISSION LINE

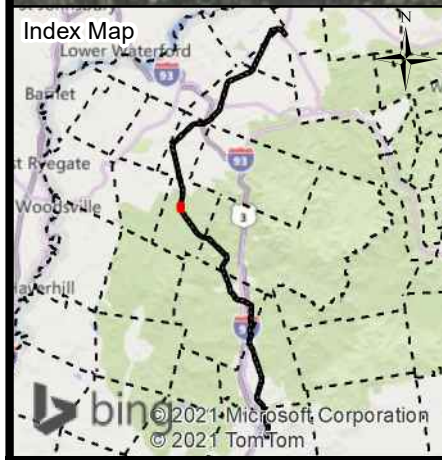
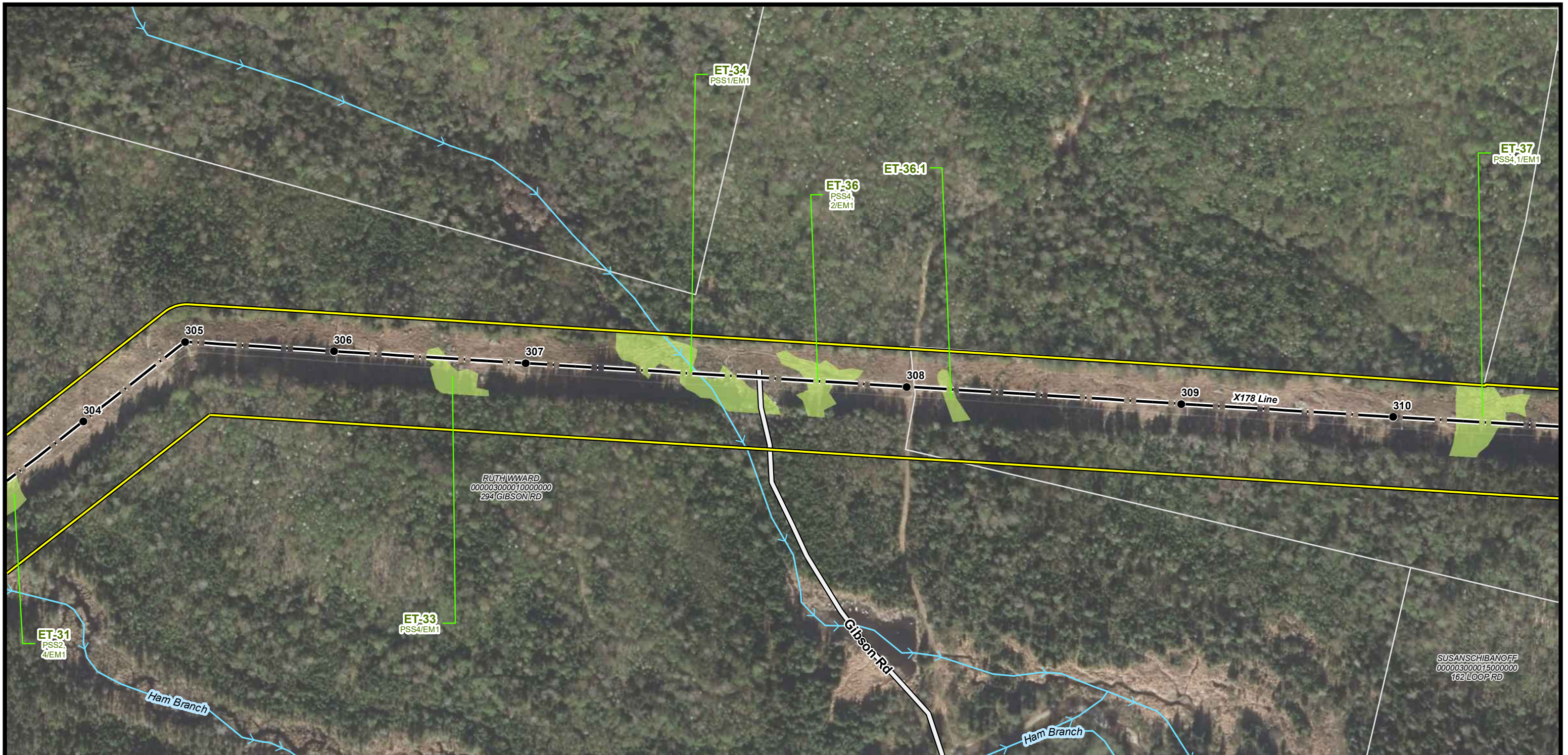
AERIAL OVERVIEW PLANS
 FEBRUARY 18, 2021

CAMPTON, THORNTON, WOODSTOCK,
 LINCOLN, EASTON, SUGAR HILL,
 BETHLEHEM, DALTON & WHITEFIELD,
 NEW HAMPSHIRE
 PAGE 46 OF 88

Project No.: 04.00190999.12 1 inch = 200 feet

EVERSOURCE
 ENERGY

GZA GeoEnvironmental, Inc.
 Engineers and Scientists
 www.gza.com



← **Campton** **Current Town: Easton** **Whitefield** →

- EXISTING STRUCTURE
- TRANSMISSION LINE
- APPROXIMATE ROW
- NHD FLOWLINE
- RAILROAD
- DOT ROADS
- RARE SPECIES
- FLOODPLAIN WETLAND
- ADJACENT TO A T3+ WATERCOURSE
- PEATLAND HABITAT
- WETLAND

- PARCEL BOUNDARY
- EVERSOURCE OWNED PARCEL
- STATE OWNED PARCEL
- TOWN BOUNDARY

NOTES:

1. AERIAL IMAGERY WAS OBTAINED FROM NH GRANIT CLEARINGHOUSE AND IS DATED 2015.
2. EXISTING STRUCTURE, TRANSMISSION LINE, RARE SPECIES AND WETLAND DATA WERE PROVIDED BY EVERSOURCE ENERGY.
3. DATA LAYERS INCLUDING "NHDOT ROAD", "NHD FLOWLINE", "TOWN BOUNDARY", AND "PARCEL BOUNDARY" WERE OBTAINED FROM NH GRANIT CLEARINGHOUSE.
4. APPROXIMATE ROW WAS GENERATED USING MILESHEETS PROVIDED BY EVERSOURCE ENERGY.
5. THE DATA LAYER "WETLAND" WAS PROVIDED BY EVERSOURCE ENERGY.
6. FLOODPLAIN WETLANDS ADJACENT TO TIER 3 STREAMS AND PRIME WETLANDS WERE IDENTIFIED USING THE NHDES WETLAND PERMIT PLANNING TOOL.

X178 TRANSMISSION LINE

AERIAL OVERVIEW PLANS
FEBRUARY 18, 2021

CAMPTON, THORNTON, WOODSTOCK,
LINCOLN, EASTON, SUGAR HILL,
BETHLEHEM, DALTON & WHITEFIELD,
NEW HAMPSHIRE
PAGE 47 OF 88

Project No.: 04.00190999.12 1 inch = 200 feet

EVERSOURCE
ENERGY

GZA GeoEnvironmental, Inc.
 Engineers and Scientists
www.gza.com



← **Campton** **Current Town: Easton** **Whitefield** →

- EXISTING STRUCTURE
- TRANSMISSION LINE
- APPROXIMATE ROW
- NHD FLOWLINE
- RAILROAD
- DOT ROADS
- ▨ RARE SPECIES
- ▨ FLOODPLAIN WETLAND
- ▨ ADJACENT TO A T3+ WATERCOURSE
- ▨ PEATLAND HABITAT
- ▨ WETLAND

- ▭ PARCEL BOUNDARY
- ▭ EVERSOURCE OWNED PARCEL
- ▭ STATE OWNED PARCEL
- ▭ TOWN BOUNDARY

NOTES:

1. AERIAL IMAGERY WAS OBTAINED FROM NH GRANIT CLEARINGHOUSE AND IS DATED 2015.
2. EXISTING STRUCTURE, TRANSMISSION LINE, RARE SPECIES AND WETLAND DATA WERE PROVIDED BY EVERSOURCE ENERGY.
3. DATA LAYERS INCLUDING "NHDOT ROAD", "NHD FLOWLINE", "TOWN BOUNDARY", AND "PARCEL BOUNDARY" WERE OBTAINED FROM NH GRANIT CLEARINGHOUSE.
4. APPROXIMATE ROW WAS GENERATED USING MILESHEETS PROVIDED BY EVERSOURCE ENERGY.
5. THE DATA LAYER "WETLAND" WAS PROVIDED BY EVERSOURCE ENERGY.
6. FLOODPLAIN WETLANDS ADJACENT TO TIER 3 STREAMS AND PRIME WETLANDS WERE IDENTIFIED USING THE NHDES WETLAND PERMIT PLANNING TOOL.

N

0 100 200 400
Feet

X178 TRANSMISSION LINE

AERIAL OVERVIEW PLANS
FEBRUARY 18, 2021

CAMPTON, THORNTON, WOODSTOCK,
LINCOLN, EASTON, SUGAR HILL,
BETHLEHEM, DALTON & WHITEFIELD,
NEW HAMPSHIRE
PAGE 49 OF 88

Project No.: 04.00190999.12 1 inch = 200 feet

EVERSOURCE
ENERGY

GZA GeoEnvironmental, Inc.
Engineers and Scientists
www.gza.com



← **Campton** **Current Town: Easton** **Whitefield** →

- EXISTING STRUCTURE
- TRANSMISSION LINE
- APPROXIMATE ROW
- NHD FLOWLINE
- RAILROAD
- DOT ROADS
- RARE SPECIES
- FLOODPLAIN WETLAND
- ADJACENT TO A T3+ WATERCOURSE
- PEATLAND HABITAT
- WETLAND

- PARCEL BOUNDARY
- EVERSOURCE OWNED PARCEL
- STATE OWNED PARCEL
- TOWN BOUNDARY

NOTES:

1. AERIAL IMAGERY WAS OBTAINED FROM NH GRANIT CLEARINGHOUSE AND IS DATED 2015.
2. EXISTING STRUCTURE, TRANSMISSION LINE, RARE SPECIES AND WETLAND DATA WERE PROVIDED BY EVERSOURCE ENERGY.
3. DATA LAYERS INCLUDING "NHDOT ROAD", "NHD FLOWLINE", "TOWN BOUNDARY", AND "PARCEL BOUNDARY" WERE OBTAINED FROM NH GRANIT CLEARINGHOUSE.
4. APPROXIMATE ROW WAS GENERATED USING MILESHEETS PROVIDED BY EVERSOURCE ENERGY.
5. THE DATA LAYER "WETLAND" WAS PROVIDED BY EVERSOURCE ENERGY.
6. FLOODPLAIN WETLANDS ADJACENT TO TIER 3 STREAMS AND PRIME WETLANDS WERE IDENTIFIED USING THE NHDES WETLAND PERMIT PLANNING TOOL.

X178 TRANSMISSION LINE

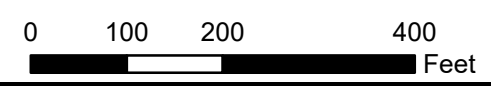
AERIAL OVERVIEW PLANS
FEBRUARY 18, 2021

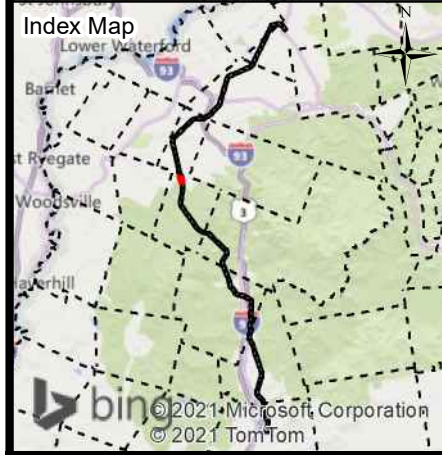
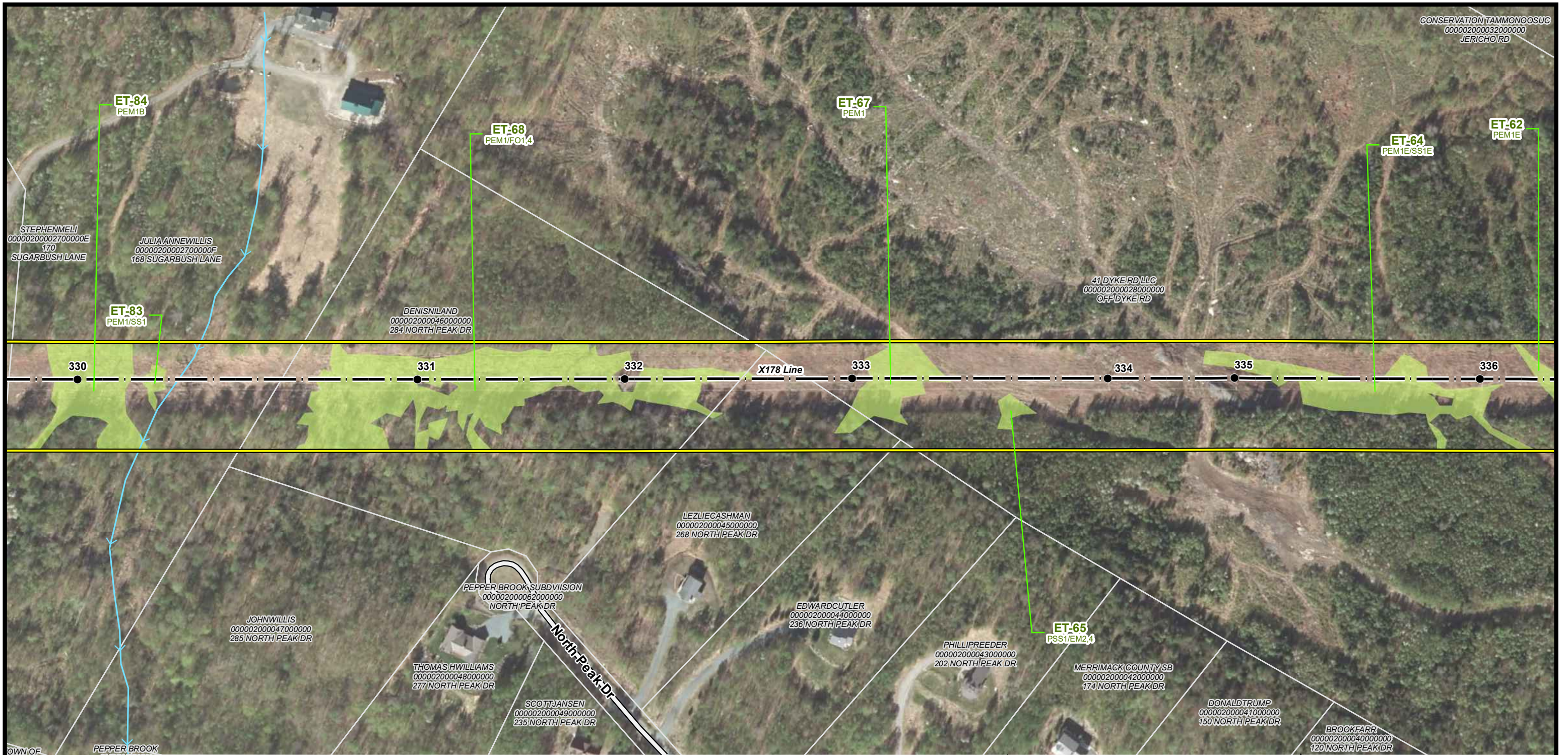
CAMPTON, THORNTON, WOODSTOCK,
LINCOLN, EASTON, SUGAR HILL,
BETHLEHEM, DALTON & WHITEFIELD,
NEW HAMPSHIRE
PAGE 50 OF 88

Project No.: 04.00190999.12 1 inch = 200 feet

EVERSOURCE ENERGY

GZA GeoEnvironmental, Inc.
Engineers and Scientists
www.gza.com





← **Campton** **Current Town: Easton** **Whitefield** →

● EXISTING STRUCTURE	□ PARCEL BOUNDARY
— TRANSMISSION LINE	▭ EVERSOURCE OWNED PARCEL
— APPROXIMATE ROW	▭ STATE OWNED PARCEL
→ NHD FLOWLINE	▭ TOWN BOUNDARY
— RAILROAD	
— DOT ROADS	
▭ RARE SPECIES	
▭ FLOODPLAIN WETLAND	
▭ ADJACENT TO A T3+ WATERCOURSE	
▭ PEATLAND HABITAT	
▭ WETLAND	

NOTES:
 1. AERIAL IMAGERY WAS OBTAINED FROM NH GRANIT CLEARINGHOUSE AND IS DATED 2015.
 2. EXISTING STRUCTURE, TRANSMISSION LINE, RARE SPECIES AND WETLAND DATA WERE PROVIDED BY EVERSOURCE ENERGY.
 3. DATA LAYERS INCLUDING "NHDOT ROAD", "NHD FLOWLINE", "TOWN BOUNDARY", AND "PARCEL BOUNDARY" WERE OBTAINED FROM NH GRANIT CLEARINGHOUSE.
 4. APPROXIMATE ROW WAS GENERATED USING MILESHEETS PROVIDED BY EVERSOURCE ENERGY.
 5. THE DATA LAYER "WETLAND" WAS PROVIDED BY EVERSOURCE ENERGY.
 6. FLOODPLAIN WETLANDS ADJACENT TO TIER 3 STREAMS AND PRIME WETLANDS WERE IDENTIFIED USING THE NHDES WETLAND PERMIT PLANNING TOOL.

N

0 100 200 400
Feet

X178 TRANSMISSION LINE

AERIAL OVERVIEW PLANS
FEBRUARY 18, 2021

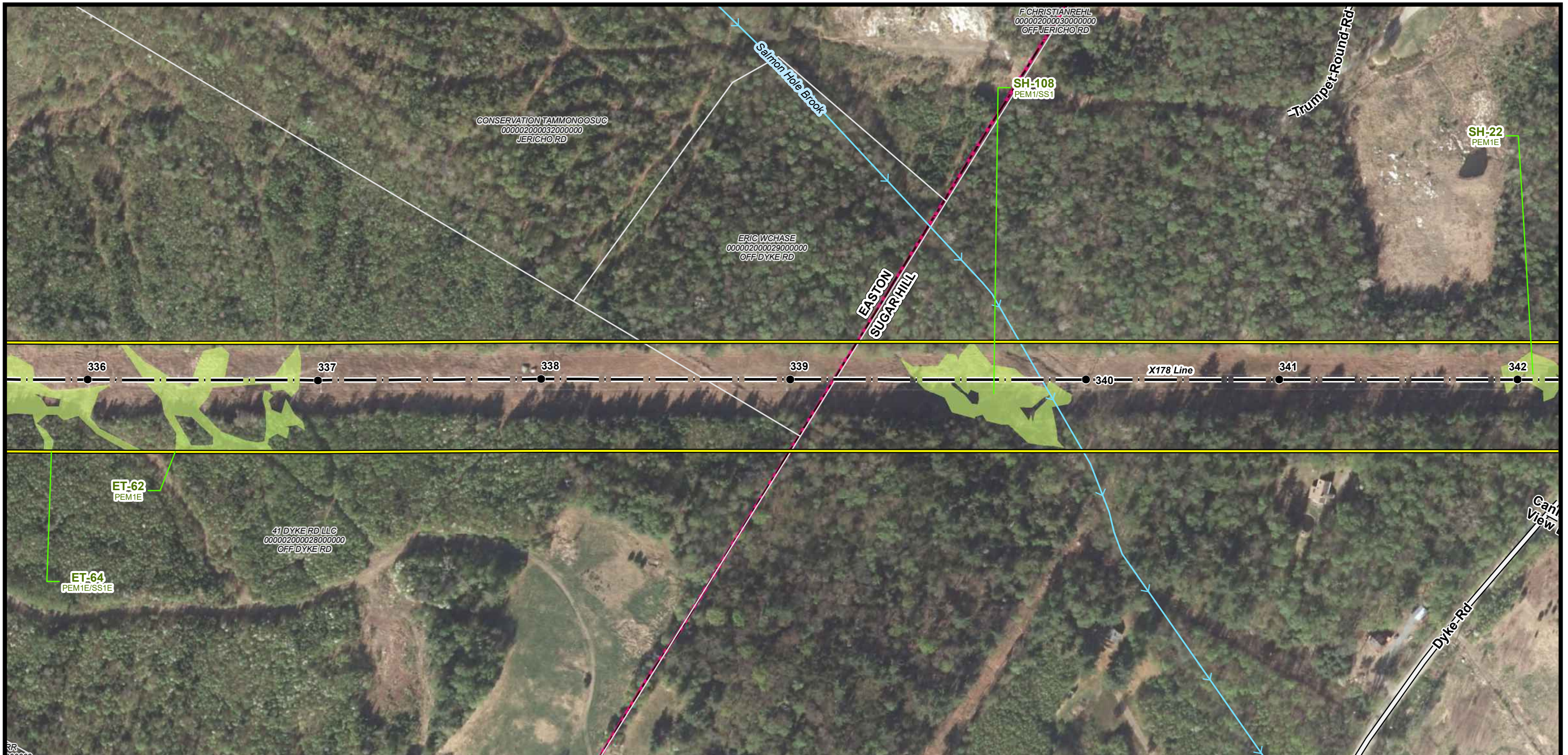
CAMPTON, THORNTON, WOODSTOCK,
LINCOLN, EASTON, SUGAR HILL,
BETHLEHEM, DALTON & WHITEFIELD,
NEW HAMPSHIRE
PAGE 51 OF 88

Project No.: 04.00190999.12

EVSOURCE
ENERGY

GZA GeoEnvironmental, Inc.
Engineers and Scientists
www.gza.com

1 inch = 200 feet



Current Town: Easton/Sugar Hill

<p>← Campton</p> <ul style="list-style-type: none"> ● EXISTING STRUCTURE — TRANSMISSION LINE — APPROXIMATE ROW → NHD FLOWLINE — RAILROAD — DOT ROADS ▨ RARE SPECIES ▨ FLOODPLAIN WETLAND ▨ ADJACENT TO A T3+ WATERCOURSE ▨ PEATLAND HABITAT ▨ WETLAND 	<p style="text-align: center;">Whitefield →</p> <ul style="list-style-type: none"> ▭ PARCEL BOUNDARY ▭ EVERSOURCE OWNED PARCEL ▭ STATE OWNED PARCEL ▭ TOWN BOUNDARY
---	--

NOTES:

1. AERIAL IMAGERY WAS OBTAINED FROM NH GRANIT CLEARINGHOUSE AND IS DATED 2015.
2. EXISTING STRUCTURE, TRANSMISSION LINE, RARE SPECIES AND WETLAND DATA WERE PROVIDED BY EVERSOURCE ENERGY.
3. DATA LAYERS INCLUDING "NHDOT ROAD", "NHD FLOWLINE", "TOWN BOUNDARY", AND "PARCEL BOUNDARY" WERE OBTAINED FROM NH GRANIT CLEARINGHOUSE.
4. APPROXIMATE ROW WAS GENERATED USING MILESHEETS PROVIDED BY EVERSOURCE ENERGY.
5. THE DATA LAYER "WETLAND" WAS PROVIDED BY EVERSOURCE ENERGY.
6. FLOODPLAIN WETLANDS ADJACENT TO TIER 3 STREAMS AND PRIME WETLANDS WERE IDENTIFIED USING THE NHDES WETLAND PERMIT PLANNING TOOL.

X178 TRANSMISSION LINE

AERIAL OVERVIEW PLANS
FEBRUARY 18, 2021

CAMPTON, THORNTON, WOODSTOCK,
LINCOLN, EASTON, SUGAR HILL,
BETHLEHEM, DALTON & WHITEFIELD,
NEW HAMPSHIRE
PAGE 52 OF 88

Project No.: 04.00190999.12

GZA GeoEnvironmental, Inc.
Engineers and Scientists
www.gza.com

1 inch = 200 feet



← **Campton** **Current Town: Sugar Hill** **Whitefield** →

<ul style="list-style-type: none"> ● EXISTING STRUCTURE — TRANSMISSION LINE — APPROXIMATE ROW → NHD FLOWLINE — RAILROAD — DOT ROADS ▨ RARE SPECIES ▨ FLOODPLAIN WETLAND ▨ ADJACENT TO A T3+ WATERCOURSE ▨ PEATLAND HABITAT ▨ WETLAND 	<ul style="list-style-type: none"> ▭ PARCEL BOUNDARY ▭ EVERSOURCE OWNED PARCEL ▭ STATE OWNED PARCEL ▭ TOWN BOUNDARY 	<p>NOTES:</p> <ol style="list-style-type: none"> 1. AERIAL IMAGERY WAS OBTAINED FROM NH GRANIT CLEARINGHOUSE AND IS DATED 2015. 2. EXISTING STRUCTURE, TRANSMISSION LINE, RARE SPECIES AND WETLAND DATA WERE PROVIDED BY EVERSOURCE ENERGY. 3. DATA LAYERS INCLUDING "NHDOT ROAD", "NHD FLOWLINE", "TOWN BOUNDARY", AND "PARCEL BOUNDARY" WERE OBTAINED FROM NH GRANIT CLEARINGHOUSE. 4. APPROXIMATE ROW WAS GENERATED USING MILESHEETS PROVIDED BY EVERSOURCE ENERGY. 5. THE DATA LAYER "WETLAND" WAS PROVIDED BY EVERSOURCE ENERGY. 6. FLOODPLAIN WETLANDS ADJACENT TO TIER 3 STREAMS AND PRIME WETLANDS WERE IDENTIFIED USING THE NHDES WETLAND PERMIT PLANNING TOOL.
---	---	--

X178 TRANSMISSION LINE

AERIAL OVERVIEW PLANS
FEBRUARY 18, 2021

CAMPTON, THORNTON, WOODSTOCK,
LINCOLN, EASTON, SUGAR HILL,
BETHLEHEM, DALTON & WHITEFIELD,
NEW HAMPSHIRE
PAGE 53 OF 88

Project No.: 04.00190999.12

GZA GeoEnvironmental, Inc.
Engineers and Scientists
www.gza.com



← **Campton** **Current Town: Sugar Hill** **Whitefield** →

<ul style="list-style-type: none"> ● EXISTING STRUCTURE — TRANSMISSION LINE — APPROXIMATE ROW → NHD FLOWLINE — RAILROAD — DOT ROADS ▨ RARE SPECIES ▨ FLOODPLAIN WETLAND ▨ ADJACENT TO A T3+ WATERCOURSE ▨ PEATLAND HABITAT ▨ WETLAND 	<ul style="list-style-type: none"> ▭ PARCEL BOUNDARY ▭ EVERSOURCE OWNED PARCEL ▭ STATE OWNED PARCEL ▭ TOWN BOUNDARY 	<p>NOTES:</p> <ol style="list-style-type: none"> 1. AERIAL IMAGERY WAS OBTAINED FROM NH GRANIT CLEARINGHOUSE AND IS DATED 2015. 2. EXISTING STRUCTURE, TRANSMISSION LINE, RARE SPECIES AND WETLAND DATA WERE PROVIDED BY EVERSOURCE ENERGY. 3. DATA LAYERS INCLUDING "NHDOT ROAD", "NHD FLOWLINE", "TOWN BOUNDARY", AND "PARCEL BOUNDARY" WERE OBTAINED FROM NH GRANIT CLEARINGHOUSE. 4. APPROXIMATE ROW WAS GENERATED USING MILESHEETS PROVIDED BY EVERSOURCE ENERGY. 5. THE DATA LAYER "WETLAND" WAS PROVIDED BY EVERSOURCE ENERGY. 6. FLOODPLAIN WETLANDS ADJACENT TO TIER 3 STREAMS AND PRIME WETLANDS WERE IDENTIFIED USING THE NHDES WETLAND PERMIT PLANNING TOOL.
---	---	--

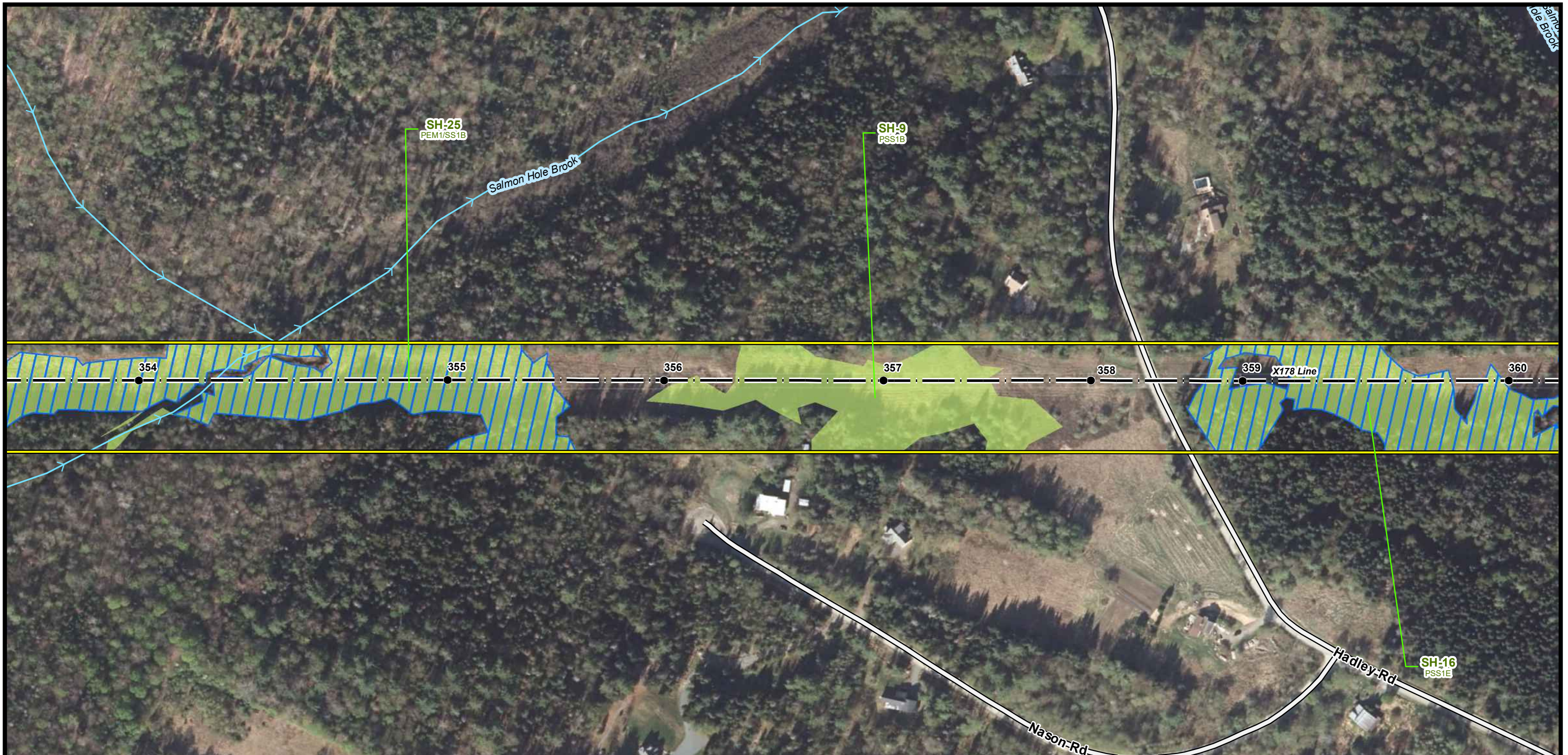
X178 TRANSMISSION LINE

AERIAL OVERVIEW PLANS
FEBRUARY 18, 2021

CAMPTON, THORNTON, WOODSTOCK,
LINCOLN, EASTON, SUGAR HILL,
BETHLEHEM, DALTON & WHITEFIELD,
NEW HAMPSHIRE
PAGE 54 OF 88

Project No.: 04.00190999.12 1 inch = 200 feet

GZA GeoEnvironmental, Inc.
Engineers and Scientists
www.gza.com



← **Campton** **Current Town: Sugar Hill** **Whitefield** →

- EXISTING STRUCTURE
- TRANSMISSION LINE
- APPROXIMATE ROW
- NHD FLOWLINE
- RAILROAD
- DOT ROADS
- ▨ RARE SPECIES
- ▨ FLOODPLAIN WETLAND
- ▨ ADJACENT TO A T3+ WATERCOURSE
- ▨ PEATLAND HABITAT
- ▨ WETLAND

- ▭ PARCEL BOUNDARY
- ▭ EVERSOURCE OWNED PARCEL
- ▭ STATE OWNED PARCEL
- ▭ TOWN BOUNDARY

NOTES:

1. AERIAL IMAGERY WAS OBTAINED FROM NH GRANIT CLEARINGHOUSE AND IS DATED 2015.
2. EXISTING STRUCTURE, TRANSMISSION LINE, RARE SPECIES AND WETLAND DATA WERE PROVIDED BY EVERSOURCE ENERGY.
3. DATA LAYERS INCLUDING "NHDOT ROAD", "NHD FLOWLINE", "TOWN BOUNDARY", AND "PARCEL BOUNDARY" WERE OBTAINED FROM NH GRANIT CLEARINGHOUSE.
4. APPROXIMATE ROW WAS GENERATED USING MILESHEETS PROVIDED BY EVERSOURCE ENERGY.
5. THE DATA LAYER "WETLAND" WAS PROVIDED BY EVERSOURCE ENERGY.
6. FLOODPLAIN WETLANDS ADJACENT TO TIER 3 STREAMS AND PRIME WETLANDS WERE IDENTIFIED USING THE NHDES WETLAND PERMIT PLANNING TOOL.

X178 TRANSMISSION LINE


AERIAL OVERVIEW PLANS
FEBRUARY 18, 2021

CAMPTON, THORNTON, WOODSTOCK,
LINCOLN, EASTON, SUGAR HILL,
BETHLEHEM, DALTON & WHITEFIELD,
NEW HAMPSHIRE
PAGE 55 OF 88

Project No.: 04.00190999.12 1 inch = 200 feet

EVERSOURCE ENERGY

GZA GeoEnvironmental, Inc.
Engineers and Scientists
www.gza.com





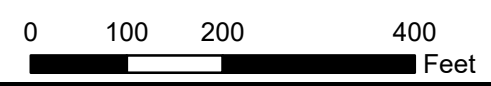
← **Campton** **Current Town: Sugar Hill** **Whitefield** →

- EXISTING STRUCTURE
- TRANSMISSION LINE
- APPROXIMATE ROW
- NHD FLOWLINE
- RAILROAD
- DOT ROADS
- ▤ RARE SPECIES
- ▤ FLOODPLAIN WETLAND
- ▤ ADJACENT TO A T3+ WATERCOURSE
- ▤ PEATLAND HABITAT
- ▤ WETLAND

- ▭ PARCEL BOUNDARY
- ▭ EVERSOURCE OWNED PARCEL
- ▭ STATE OWNED PARCEL
- ▭ TOWN BOUNDARY

NOTES:

1. AERIAL IMAGERY WAS OBTAINED FROM NH GRANIT CLEARINGHOUSE AND IS DATED 2015.
2. EXISTING STRUCTURE, TRANSMISSION LINE, RARE SPECIES AND WETLAND DATA WERE PROVIDED BY EVERSOURCE ENERGY.
3. DATA LAYERS INCLUDING "NHDOT ROAD", "NHD FLOWLINE", "TOWN BOUNDARY", AND "PARCEL BOUNDARY" WERE OBTAINED FROM NH GRANIT CLEARINGHOUSE.
4. APPROXIMATE ROW WAS GENERATED USING MILESHEETS PROVIDED BY EVERSOURCE ENERGY.
5. THE DATA LAYER "WETLAND" WAS PROVIDED BY EVERSOURCE ENERGY.
6. FLOODPLAIN WETLANDS ADJACENT TO TIER 3 STREAMS AND PRIME WETLANDS WERE IDENTIFIED USING THE NHDES WETLAND PERMIT PLANNING TOOL.



X178 TRANSMISSION LINE

AERIAL OVERVIEW PLANS
FEBRUARY 18, 2021

CAMPTON, THORNTON, WOODSTOCK,
LINCOLN, EASTON, SUGAR HILL,
BETHLEHEM, DALTON & WHITEFIELD,
NEW HAMPSHIRE
PAGE 56 OF 88

Project No.: 04.00190999.12 1 inch = 200 feet

EVERSOURCE
ENERGY

GZA GeoEnvironmental, Inc.
Engineers and Scientists
www.gza.com



← **Campton** **Current Town: Sugar Hill** **Whitefield** →

- EXISTING STRUCTURE
- TRANSMISSION LINE
- APPROXIMATE ROW
- NHD FLOWLINE
- RAILROAD
- DOT ROADS
- RARE SPECIES
- FLOODPLAIN WETLAND
- ADJACENT TO A T3+ WATERCOURSE
- PEATLAND HABITAT
- WETLAND

- PARCEL BOUNDARY
- EVERSOURCE OWNED PARCEL
- STATE OWNED PARCEL
- TOWN BOUNDARY

NOTES:

1. AERIAL IMAGERY WAS OBTAINED FROM NH GRANIT CLEARINGHOUSE AND IS DATED 2015.
2. EXISTING STRUCTURE, TRANSMISSION LINE, RARE SPECIES AND WETLAND DATA WERE PROVIDED BY EVERSOURCE ENERGY.
3. DATA LAYERS INCLUDING "NHDOT ROAD", "NHD FLOWLINE", "TOWN BOUNDARY", AND "PARCEL BOUNDARY" WERE OBTAINED FROM NH GRANIT CLEARINGHOUSE.
4. APPROXIMATE ROW WAS GENERATED USING MILESHEETS PROVIDED BY EVERSOURCE ENERGY.
5. THE DATA LAYER "WETLAND" WAS PROVIDED BY EVERSOURCE ENERGY.
6. FLOODPLAIN WETLANDS ADJACENT TO TIER 3 STREAMS AND PRIME WETLANDS WERE IDENTIFIED USING THE NHDES WETLAND PERMIT PLANNING TOOL.

X178 TRANSMISSION LINE


AERIAL OVERVIEW PLANS
FEBRUARY 18, 2021

CAMPTON, THORNTON, WOODSTOCK,
LINCOLN, EASTON, SUGAR HILL,
BETHLEHEM, DALTON & WHITEFIELD,
NEW HAMPSHIRE
PAGE 57 OF 88

EVERSOURCE ENERGY

GZA GeoEnvironmental, Inc.
Engineers and Scientists
www.gza.com

Project No.: 04.00190999.12 1 inch = 200 feet





← **Campton** **Current Town: Sugar Hill** **Whitefield** →

<ul style="list-style-type: none"> ● EXISTING STRUCTURE — TRANSMISSION LINE — APPROXIMATE ROW → NHD FLOWLINE — RAILROAD — DOT ROADS ▨ RARE SPECIES ▨ FLOODPLAIN WETLAND ▨ ADJACENT TO A T3+ WATERCOURSE ▨ PEATLAND HABITAT ▨ WETLAND 	<ul style="list-style-type: none"> ▭ PARCEL BOUNDARY ▭ EVERSOURCE OWNED PARCEL ▭ STATE OWNED PARCEL ▭ TOWN BOUNDARY 	<p>NOTES:</p> <ol style="list-style-type: none"> 1. AERIAL IMAGERY WAS OBTAINED FROM NH GRANIT CLEARINGHOUSE AND IS DATED 2015. 2. EXISTING STRUCTURE, TRANSMISSION LINE, RARE SPECIES AND WETLAND DATA WERE PROVIDED BY EVERSOURCE ENERGY. 3. DATA LAYERS INCLUDING "NHDOT ROAD", "NHD FLOWLINE", "TOWN BOUNDARY", AND "PARCEL BOUNDARY" WERE OBTAINED FROM NH GRANIT CLEARINGHOUSE. 4. APPROXIMATE ROW WAS GENERATED USING MILESHEETS PROVIDED BY EVERSOURCE ENERGY. 5. THE DATA LAYER "WETLAND" WAS PROVIDED BY EVERSOURCE ENERGY. 6. FLOODPLAIN WETLANDS ADJACENT TO TIER 3 STREAMS AND PRIME WETLANDS WERE IDENTIFIED USING THE NHDES WETLAND PERMIT PLANNING TOOL.
---	---	--

0 100 200 400
Feet

X178 TRANSMISSION LINE

AERIAL OVERVIEW PLANS
FEBRUARY 18, 2021

CAMPTON, THORNTON, WOODSTOCK,
LINCOLN, EASTON, SUGAR HILL,
BETHLEHEM, DALTON & WHITEFIELD,
NEW HAMPSHIRE
PAGE 58 OF 88

Project No.: 04.00190999.12 1 inch = 200 feet

EVSOURCE
ENERGY

GZA GeoEnvironmental, Inc.
Engineers and Scientists
www.gza.com



← **Campton** **Current Town: Sugar Hill** **Whitefield** →

- EXISTING STRUCTURE
- TRANSMISSION LINE
- APPROXIMATE ROW
- NHD FLOWLINE
- RAILROAD
- DOT ROADS
- ▨ RARE SPECIES
- ▨ FLOODPLAIN WETLAND
- ▨ ADJACENT TO A T3+ WATERCOURSE
- ▨ PEATLAND HABITAT
- ▨ WETLAND

- ▭ PARCEL BOUNDARY
- ▭ EVERSOURCE OWNED PARCEL
- ▭ STATE OWNED PARCEL
- ▭ TOWN BOUNDARY

NOTES:

1. AERIAL IMAGERY WAS OBTAINED FROM NH GRANIT CLEARINGHOUSE AND IS DATED 2015.
2. EXISTING STRUCTURE, TRANSMISSION LINE, RARE SPECIES AND WETLAND DATA WERE PROVIDED BY EVERSOURCE ENERGY.
3. DATA LAYERS INCLUDING "NHDOT ROAD", "NHD FLOWLINE", "TOWN BOUNDARY", AND "PARCEL BOUNDARY" WERE OBTAINED FROM NH GRANIT CLEARINGHOUSE.
4. APPROXIMATE ROW WAS GENERATED USING MILESHEETS PROVIDED BY EVERSOURCE ENERGY.
5. THE DATA LAYER "WETLAND" WAS PROVIDED BY EVERSOURCE ENERGY.
6. FLOODPLAIN WETLANDS ADJACENT TO TIER 3 STREAMS AND PRIME WETLANDS WERE IDENTIFIED USING THE NHDES WETLAND PERMIT PLANNING TOOL.

X178 TRANSMISSION LINE

AERIAL OVERVIEW PLANS
FEBRUARY 18, 2021

CAMPTON, THORNTON, WOODSTOCK,
LINCOLN, EASTON, SUGAR HILL,
BETHLEHEM, DALTON & WHITEFIELD,
NEW HAMPSHIRE
PAGE 59 OF 88

Project No.: 04.00190999.12 1 inch = 200 feet

EVERSOURCE
ENERGY

GZA GeoEnvironmental, Inc.
 Engineers and Scientists
 www.gza.com



← **Campton** **Current Town: Sugar Hill** **Whitefield** →

- EXISTING STRUCTURE
- TRANSMISSION LINE
- APPROXIMATE ROW
- NHD FLOWLINE
- RAILROAD
- DOT ROADS
- ▨ RARE SPECIES
- ▨ FLOODPLAIN WETLAND
- ▨ ADJACENT TO A T3+ WATERCOURSE
- ▨ PEATLAND HABITAT
- ▨ WETLAND

- ▭ PARCEL BOUNDARY
- ▭ EVERSOURCE OWNED PARCEL
- ▭ STATE OWNED PARCEL
- ▭ TOWN BOUNDARY

NOTES:

1. AERIAL IMAGERY WAS OBTAINED FROM NH GRANIT CLEARINGHOUSE AND IS DATED 2015.
2. EXISTING STRUCTURE, TRANSMISSION LINE, RARE SPECIES AND WETLAND DATA WERE PROVIDED BY EVERSOURCE ENERGY.
3. DATA LAYERS INCLUDING "NHDOT ROAD", "NHD FLOWLINE", "TOWN BOUNDARY", AND "PARCEL BOUNDARY" WERE OBTAINED FROM NH GRANIT CLEARINGHOUSE.
4. APPROXIMATE ROW WAS GENERATED USING MILESHEETS PROVIDED BY EVERSOURCE ENERGY.
5. THE DATA LAYER "WETLAND" WAS PROVIDED BY EVERSOURCE ENERGY.
6. FLOODPLAIN WETLANDS ADJACENT TO TIER 3 STREAMS AND PRIME WETLANDS WERE IDENTIFIED USING THE NHDES WETLAND PERMIT PLANNING TOOL.

X178 TRANSMISSION LINE

AERIAL OVERVIEW PLANS
FEBRUARY 18, 2021

CAMPTON, THORNTON, WOODSTOCK,
LINCOLN, EASTON, SUGAR HILL,
BETHLEHEM, DALTON & WHITEFIELD,
NEW HAMPSHIRE
PAGE 60 OF 88

Project No.: 04.00190999.12 1 inch = 200 feet

EVERSOURCE ENERGY

GZA GeoEnvironmental, Inc.
Engineers and Scientists
www.gza.com



← Campton Current Town: Sugar Hill Whitefield →

<ul style="list-style-type: none"> ● EXISTING STRUCTURE — TRANSMISSION LINE — APPROXIMATE ROW → NHD FLOWLINE — RAILROAD — DOT ROADS ▨ RARE SPECIES ▨ FLOODPLAIN WETLAND ▨ ADJACENT TO A T3+ WATERCOURSE ▨ PEATLAND HABITAT ▨ WETLAND 	<ul style="list-style-type: none"> ▭ PARCEL BOUNDARY ▭ EVERSOURCE OWNED PARCEL ▭ STATE OWNED PARCEL ▭ TOWN BOUNDARY 	<p>NOTES:</p> <ol style="list-style-type: none"> 1. AERIAL IMAGERY WAS OBTAINED FROM NH GRANIT CLEARINGHOUSE AND IS DATED 2015. 2. EXISTING STRUCTURE, TRANSMISSION LINE, RARE SPECIES AND WETLAND DATA WERE PROVIDED BY EVERSOURCE ENERGY. 3. DATA LAYERS INCLUDING "NHDOT ROAD", "NHD FLOWLINE", "TOWN BOUNDARY", AND "PARCEL BOUNDARY" WERE OBTAINED FROM NH GRANIT CLEARINGHOUSE. 4. APPROXIMATE ROW WAS GENERATED USING MILESHEETS PROVIDED BY EVERSOURCE ENERGY. 5. THE DATA LAYER "WETLAND" WAS PROVIDED BY EVERSOURCE ENERGY. 6. FLOODPLAIN WETLANDS ADJACENT TO TIER 3 STREAMS AND PRIME WETLANDS WERE IDENTIFIED USING THE NHDES WETLAND PERMIT PLANNING TOOL.
---	---	--

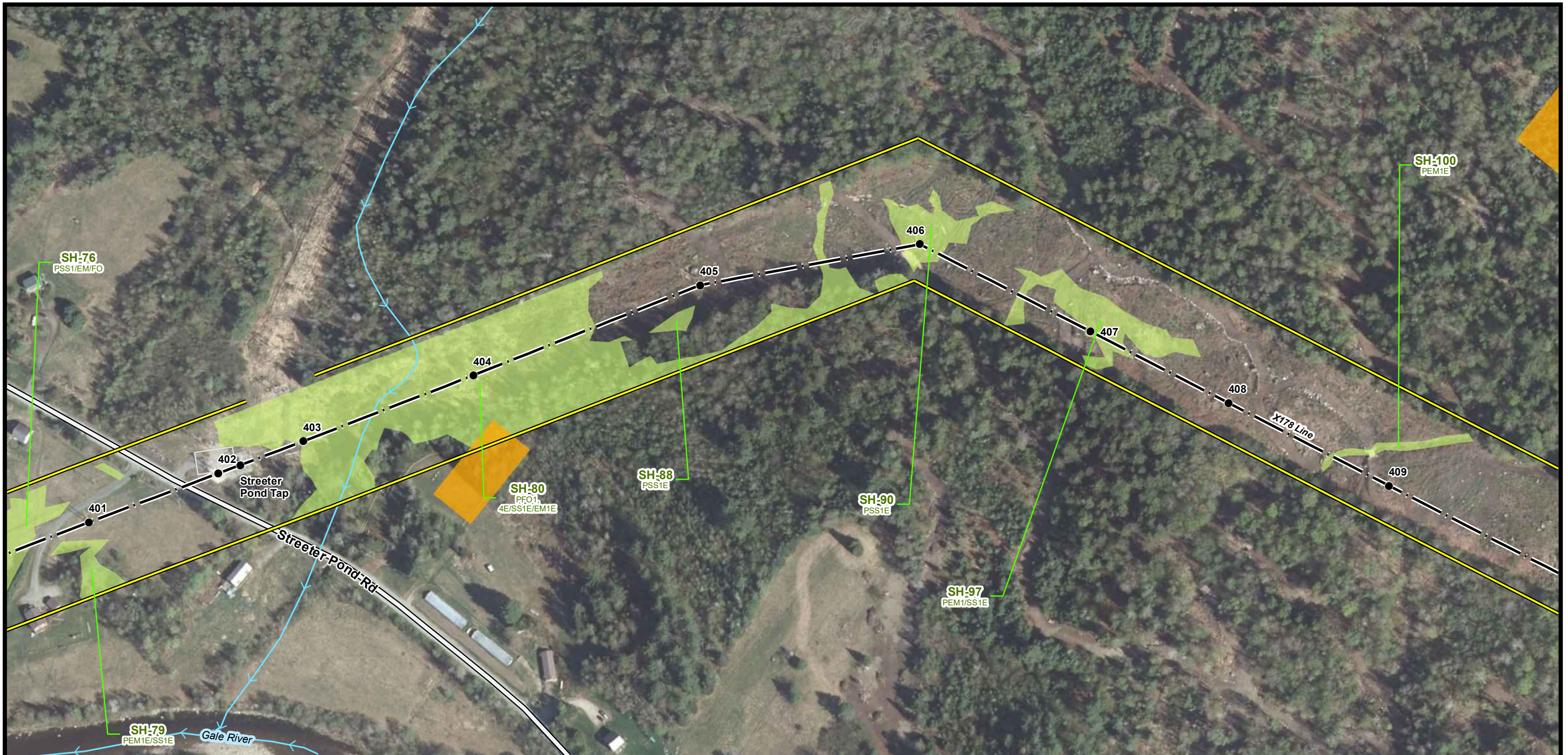
X178 TRANSMISSION LINE

AERIAL OVERVIEW PLANS
FEBRUARY 18, 2021

CAMPTON, THORNTON, WOODSTOCK,
LINCOLN, EASTON, SUGAR HILL,
BETHLEHEM, DALTON & WHITEFIELD,
NEW HAMPSHIRE
PAGE 62 OF 88

Project No.: 04.00190999.12 1 inch = 200 feet

GZA GeoEnvironmental, Inc.
Engineers and Scientists
www.gza.com



← **Campton** **Current Town: Sugar Hill** **Whitefield** →

- EXISTING STRUCTURE
- TRANSMISSION LINE
- APPROXIMATE ROW
- NHD FLOWLINE
- RAILROAD
- DOT ROADS
- RARE SPECIES
- FLOODPLAIN WETLAND
- ADJACENT TO A T3+ WATERCOURSE
- PEATLAND HABITAT
- WETLAND

- PARCEL BOUNDARY
- EVERSOURCE OWNED PARCEL
- STATE OWNED PARCEL
- TOWN BOUNDARY

NOTES:

1. AERIAL IMAGERY WAS OBTAINED FROM NH GRANIT CLEARINGHOUSE AND IS DATED 2015.
2. EXISTING STRUCTURE, TRANSMISSION LINE, RARE SPECIES AND WETLAND DATA WERE PROVIDED BY EVERSOURCE ENERGY.
3. DATA LAYERS INCLUDING "NHDOT ROAD", "NHD FLOWLINE", "TOWN BOUNDARY", AND "PARCEL BOUNDARY" WERE OBTAINED FROM NH GRANIT CLEARINGHOUSE.
4. APPROXIMATE ROW WAS GENERATED USING MILESHEETS PROVIDED BY EVERSOURCE ENERGY.
5. THE DATA LAYER "WETLAND" WAS PROVIDED BY EVERSOURCE ENERGY.
6. FLOODPLAIN WETLANDS ADJACENT TO TIER 3 STREAMS AND PRIME WETLANDS WERE IDENTIFIED USING THE NHDES WETLAND PERMIT PLANNING TOOL.

N

0 100 200 400
Feet

X178 TRANSMISSION LINE

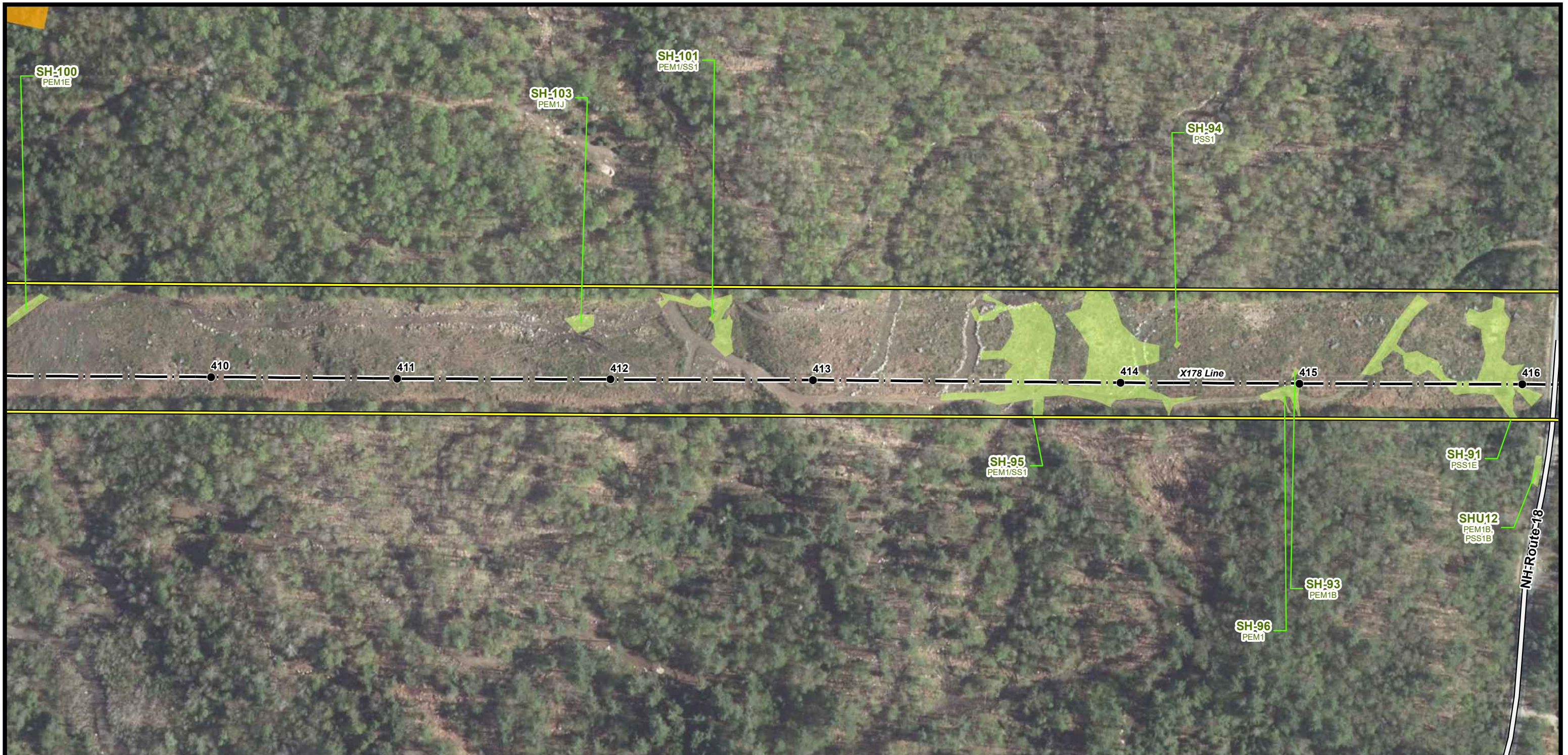
AERIAL OVERVIEW PLANS
FEBRUARY 18, 2021

CAMPTON, THORNTON, WOODSTOCK,
LINCOLN, EASTON, SUGAR HILL,
BETHLEHEM, DALTON & WHITEFIELD,
NEW HAMPSHIRE
PAGE 63 OF 88

Project No.: 04.00190999.12 1 inch = 200 feet

EVERSOURCE
ENERGY

GZA GeoEnvironmental, Inc.
Engineers and Scientists
www.gza.com



← **Campton** **Current Town: Sugar Hill** **Whitefield** →

- EXISTING STRUCTURE
- TRANSMISSION LINE
- APPROXIMATE ROW
- NHD FLOWLINE
- RAILROAD
- DOT ROADS
- ▤ RARE SPECIES
- ▤ FLOODPLAIN WETLAND
- ▤ ADJACENT TO A T3+ WATERCOURSE
- ▤ PEATLAND HABITAT
- ▤ WETLAND

- ▭ PARCEL BOUNDARY
- ▭ EVERSOURCE OWNED PARCEL
- ▭ STATE OWNED PARCEL
- ▭ TOWN BOUNDARY

NOTES:

1. AERIAL IMAGERY WAS OBTAINED FROM NH GRANIT CLEARINGHOUSE AND IS DATED 2015.
2. EXISTING STRUCTURE, TRANSMISSION LINE, RARE SPECIES AND WETLAND DATA WERE PROVIDED BY EVERSOURCE ENERGY.
3. DATA LAYERS INCLUDING "NHDOT ROAD", "NHD FLOWLINE", "TOWN BOUNDARY", AND "PARCEL BOUNDARY" WERE OBTAINED FROM NH GRANIT CLEARINGHOUSE.
4. APPROXIMATE ROW WAS GENERATED USING MILESHEETS PROVIDED BY EVERSOURCE ENERGY.
5. THE DATA LAYER "WETLAND" WAS PROVIDED BY EVERSOURCE ENERGY.
6. FLOODPLAIN WETLANDS ADJACENT TO TIER 3 STREAMS AND PRIME WETLANDS WERE IDENTIFIED USING THE NHDES WETLAND PERMIT PLANNING TOOL.

X178 TRANSMISSION LINE


AERIAL OVERVIEW PLANS
FEBRUARY 18, 2021

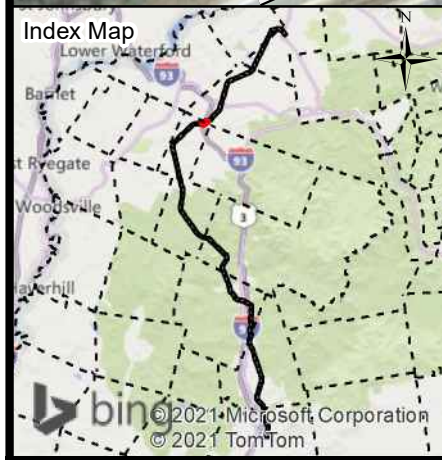
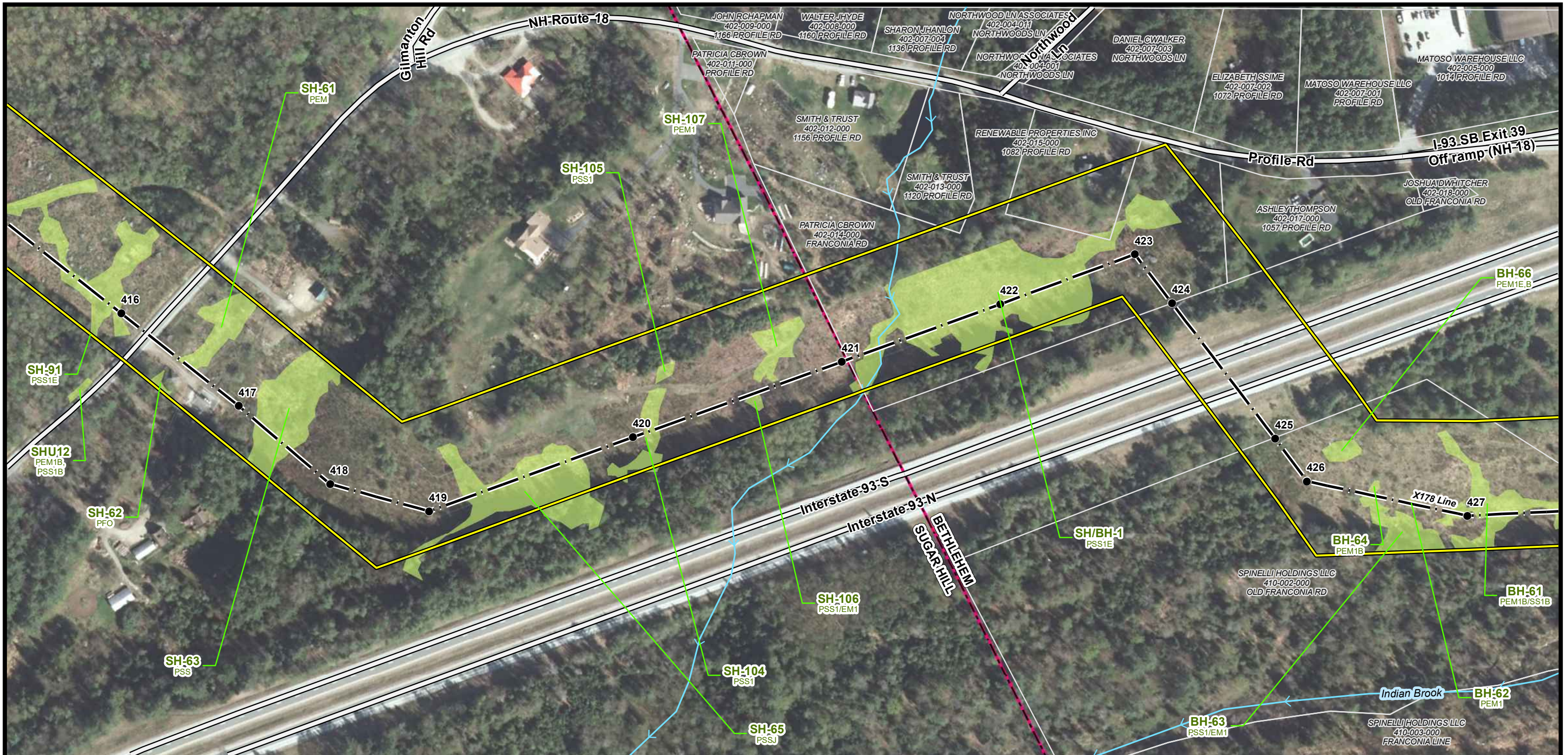
CAMPTON, THORNTON, WOODSTOCK,
LINCOLN, EASTON, SUGAR HILL,
BETHLEHEM, DALTON & WHITEFIELD,
NEW HAMPSHIRE
PAGE 64 OF 88

Project No.: 04.00190999.12 1 inch = 200 feet

EVERSOURCE ENERGY

GZA GeoEnvironmental, Inc.
Engineers and Scientists
www.gza.com





Campton ← **Current Town: Sugar Hill/Bethlehem** **Whitefield** →

● EXISTING STRUCTURE	▭ PARCEL BOUNDARY
— TRANSMISSION LINE	▭ EVERSOURCE OWNED PARCEL
— APPROXIMATE ROW	▭ STATE OWNED PARCEL
→ NHD FLOWLINE	▭ TOWN BOUNDARY
— RAILROAD	
— DOT ROADS	
▭ RARE SPECIES	
▭ FLOODPLAIN WETLAND	
▭ ADJACENT TO A T3+ WATERCOURSE	
▭ PEATLAND HABITAT	
▭ WETLAND	

NOTES:
 1. AERIAL IMAGERY WAS OBTAINED FROM NH GRANIT CLEARINGHOUSE AND IS DATED 2015.
 2. EXISTING STRUCTURE, TRANSMISSION LINE, RARE SPECIES AND WETLAND DATA WERE PROVIDED BY EVERSOURCE ENERGY.
 3. DATA LAYERS INCLUDING "NHDOT ROAD", "NHD FLOWLINE", "TOWN BOUNDARY", AND "PARCEL BOUNDARY" WERE OBTAINED FROM NH GRANIT CLEARINGHOUSE.
 4. APPROXIMATE ROW WAS GENERATED USING MILESHEETS PROVIDED BY EVERSOURCE ENERGY.
 5. THE DATA LAYER "WETLAND" WAS PROVIDED BY EVERSOURCE ENERGY.
 6. FLOODPLAIN WETLANDS ADJACENT TO TIER 3 STREAMS AND PRIME WETLANDS WERE IDENTIFIED USING THE NHDES WETLAND PERMIT PLANNING TOOL.

0 100 200 400
 Feet

X178 TRANSMISSION LINE

AERIAL OVERVIEW PLANS
 FEBRUARY 18, 2021

CAMPTON, THORNTON, WOODSTOCK,
 LINCOLN, EASTON, SUGAR HILL,
 BETHLEHEM, DALTON & WHITEFIELD,
 NEW HAMPSHIRE
 PAGE 65 OF 88

Project No.: 04.00190999.12 1 inch = 200 feet

EVSOURCE ENERGY

GZA GeoEnvironmental, Inc.
 Engineers and Scientists
 www.gza.com



← **Campton** **Current Town: Bethlehem** **Whitefield** →

- EXISTING STRUCTURE
- TRANSMISSION LINE
- APPROXIMATE ROW
- NHD FLOWLINE
- RAILROAD
- DOT ROADS
- ▨ RARE SPECIES
- ▨ FLOODPLAIN WETLAND
- ▨ ADJACENT TO A T3+ WATERCOURSE
- ▨ PEATLAND HABITAT
- ▨ WETLAND

- ▭ PARCEL BOUNDARY
- ▭ EVERSOURCE OWNED PARCEL
- ▭ STATE OWNED PARCEL
- ▭ TOWN BOUNDARY

NOTES:

1. AERIAL IMAGERY WAS OBTAINED FROM NH GRANIT CLEARINGHOUSE AND IS DATED 2015.
2. EXISTING STRUCTURE, TRANSMISSION LINE, RARE SPECIES AND WETLAND DATA WERE PROVIDED BY EVERSOURCE ENERGY.
3. DATA LAYERS INCLUDING "NHDOT ROAD", "NHD FLOWLINE", "TOWN BOUNDARY", AND "PARCEL BOUNDARY" WERE OBTAINED FROM NH GRANIT CLEARINGHOUSE.
4. APPROXIMATE ROW WAS GENERATED USING MILESHEETS PROVIDED BY EVERSOURCE ENERGY.
5. THE DATA LAYER "WETLAND" WAS PROVIDED BY EVERSOURCE ENERGY.
6. FLOODPLAIN WETLANDS ADJACENT TO TIER 3 STREAMS AND PRIME WETLANDS WERE IDENTIFIED USING THE NHDES WETLAND PERMIT PLANNING TOOL.

0 100 200 400
Feet

X178 TRANSMISSION LINE

AERIAL OVERVIEW PLANS
FEBRUARY 18, 2021

CAMPTON, THORNTON, WOODSTOCK,
LINCOLN, EASTON, SUGAR HILL,
BETHLEHEM, DALTON & WHITEFIELD,
NEW HAMPSHIRE
PAGE 66 OF 88

Project No.: 04.00190999.12 1 inch = 200 feet

EVSOURCE
ENERGY

GZA GeoEnvironmental, Inc.
Engineers and Scientists
www.gza.com



← **Campton** **Current Town: Bethlehem** **Whitefield** →

- EXISTING STRUCTURE
- TRANSMISSION LINE
- APPROXIMATE ROW
- NHD FLOWLINE
- RAILROAD
- DOT ROADS
- ▨ RARE SPECIES
- ▨ FLOODPLAIN WETLAND
- ▨ ADJACENT TO A T3+ WATERCOURSE
- ▨ PEATLAND HABITAT
- ▨ WETLAND
- ▭ PARCEL BOUNDARY
- ▭ EVERSOURCE OWNED PARCEL
- ▭ STATE OWNED PARCEL
- ▭ TOWN BOUNDARY

NOTES:

1. AERIAL IMAGERY WAS OBTAINED FROM NH GRANIT CLEARINGHOUSE AND IS DATED 2015.
2. EXISTING STRUCTURE, TRANSMISSION LINE, RARE SPECIES AND WETLAND DATA WERE PROVIDED BY EVERSOURCE ENERGY.
3. DATA LAYERS INCLUDING "NHDOT ROAD", "NHD FLOWLINE", "TOWN BOUNDARY", AND "PARCEL BOUNDARY" WERE OBTAINED FROM NH GRANIT CLEARINGHOUSE.
4. APPROXIMATE ROW WAS GENERATED USING MILESHEETS PROVIDED BY EVERSOURCE ENERGY.
5. THE DATA LAYER "WETLAND" WAS PROVIDED BY EVERSOURCE ENERGY.
6. FLOODPLAIN WETLANDS ADJACENT TO TIER 3 STREAMS AND PRIME WETLANDS WERE IDENTIFIED USING THE NHDES WETLAND PERMIT PLANNING TOOL.

0 100 200 400
Feet

X178 TRANSMISSION LINE

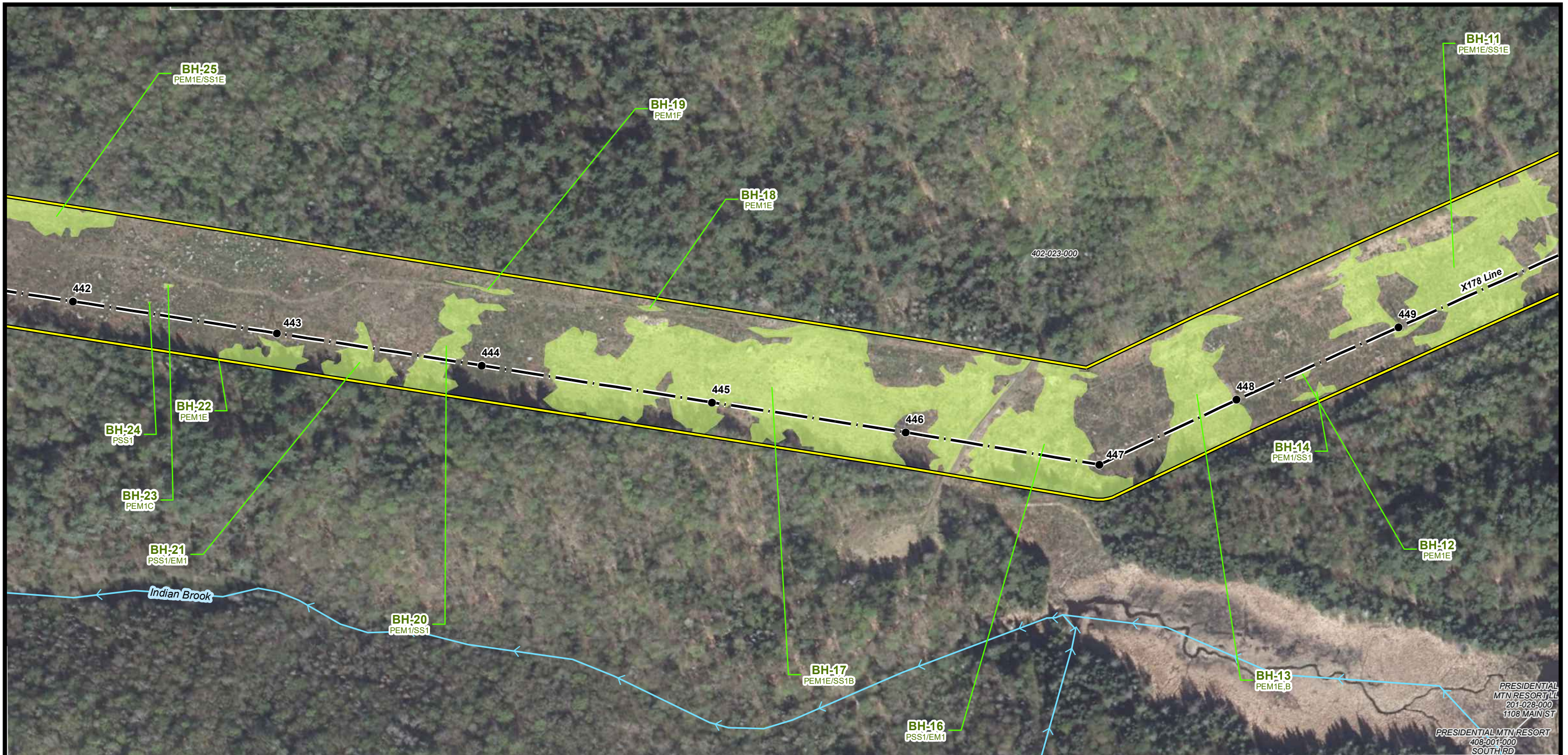
AERIAL OVERVIEW PLANS
FEBRUARY 18, 2021

CAMPTON, THORNTON, WOODSTOCK,
LINCOLN, EASTON, SUGAR HILL,
BETHLEHEM, DALTON & WHITEFIELD,
NEW HAMPSHIRE
PAGE 67 OF 88

Project No.: 04.00190999.12 1 inch = 200 feet

EVSOURCE
ENERGY

GZA GeoEnvironmental, Inc.
Engineers and Scientists
www.gza.com



← **Campton** **Current Town: Bethlehem** **Whitefield** →

<ul style="list-style-type: none"> ● EXISTING STRUCTURE — TRANSMISSION LINE — APPROXIMATE ROW → NHD FLOWLINE — RAILROAD — DOT ROADS ▨ RARE SPECIES ▨ FLOODPLAIN WETLAND ▨ ADJACENT TO A T3+ WATERCOURSE ▨ PEATLAND HABITAT ▨ WETLAND 	<ul style="list-style-type: none"> ▭ PARCEL BOUNDARY ▭ EVERSOURCE OWNED PARCEL ▭ STATE OWNED PARCEL ▭ TOWN BOUNDARY 	<p>NOTES:</p> <ol style="list-style-type: none"> 1. AERIAL IMAGERY WAS OBTAINED FROM NH GRANIT CLEARINGHOUSE AND IS DATED 2015. 2. EXISTING STRUCTURE, TRANSMISSION LINE, RARE SPECIES AND WETLAND DATA WERE PROVIDED BY EVERSOURCE ENERGY. 3. DATA LAYERS INCLUDING "NHDOT ROAD", "NHD FLOWLINE", "TOWN BOUNDARY", AND "PARCEL BOUNDARY" WERE OBTAINED FROM NH GRANIT CLEARINGHOUSE. 4. APPROXIMATE ROW WAS GENERATED USING MILESHEETS PROVIDED BY EVERSOURCE ENERGY. 5. THE DATA LAYER "WETLAND" WAS PROVIDED BY EVERSOURCE ENERGY. 6. FLOODPLAIN WETLANDS ADJACENT TO TIER 3 STREAMS AND PRIME WETLANDS WERE IDENTIFIED USING THE NHDES WETLAND PERMIT PLANNING TOOL.
---	---	--

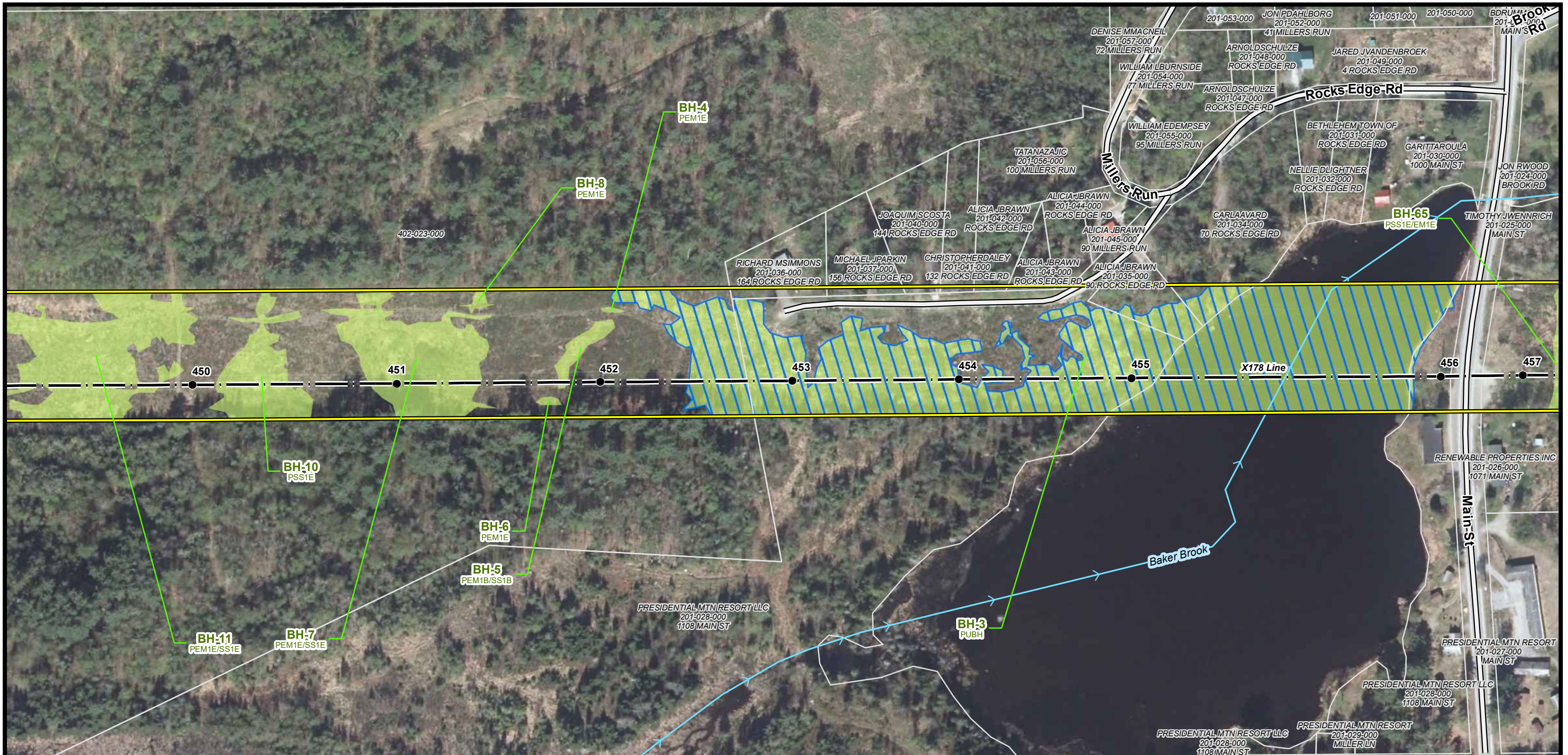
X178 TRANSMISSION LINE

AERIAL OVERVIEW PLANS
FEBRUARY 18, 2021

CAMPTON, THORNTON, WOODSTOCK,
LINCOLN, EASTON, SUGAR HILL,
BETHLEHEM, DALTON & WHITEFIELD,
NEW HAMPSHIRE
PAGE 68 OF 88

Project No.: 04.00190999.12 1 inch = 200 feet

GZA GeoEnvironmental, Inc.
Engineers and Scientists
www.gza.com



← **Campton** **Current Town: Bethlehem** **Whitefield** →

- EXISTING STRUCTURE
- TRANSMISSION LINE
- APPROXIMATE ROW
- NHD FLOWLINE
- RAILROAD
- DOT ROADS
- ▨ RARE SPECIES
- ▨ FLOODPLAIN WETLAND
- ▨ ADJACENT TO A T3+ WATERCOURSE
- ▨ PEATLAND HABITAT
- ▨ WETLAND

- ▭ PARCEL BOUNDARY
- ▭ EVERSOURCE OWNED PARCEL
- ▭ STATE OWNED PARCEL
- ▭ TOWN BOUNDARY

NOTES:

1. AERIAL IMAGERY WAS OBTAINED FROM NH GRANIT CLEARINGHOUSE AND IS DATED 2015.
2. EXISTING STRUCTURE, TRANSMISSION LINE, RARE SPECIES AND WETLAND DATA WERE PROVIDED BY EVERSOURCE ENERGY.
3. DATA LAYERS INCLUDING "NHDOT ROAD", "NHD FLOWLINE", "TOWN BOUNDARY", AND "PARCEL BOUNDARY" WERE OBTAINED FROM NH GRANIT CLEARINGHOUSE.
4. APPROXIMATE ROW WAS GENERATED USING MILESHEETS PROVIDED BY EVERSOURCE ENERGY.
5. THE DATA LAYER "WETLAND" WAS PROVIDED BY EVERSOURCE ENERGY.
6. FLOODPLAIN WETLANDS ADJACENT TO TIER 3 STREAMS AND PRIME WETLANDS WERE IDENTIFIED USING THE NHDES WETLAND PERMIT PLANNING TOOL.

N

0 100 200 400
Feet

X178 TRANSMISSION LINE

AERIAL OVERVIEW PLANS
FEBRUARY 18, 2021

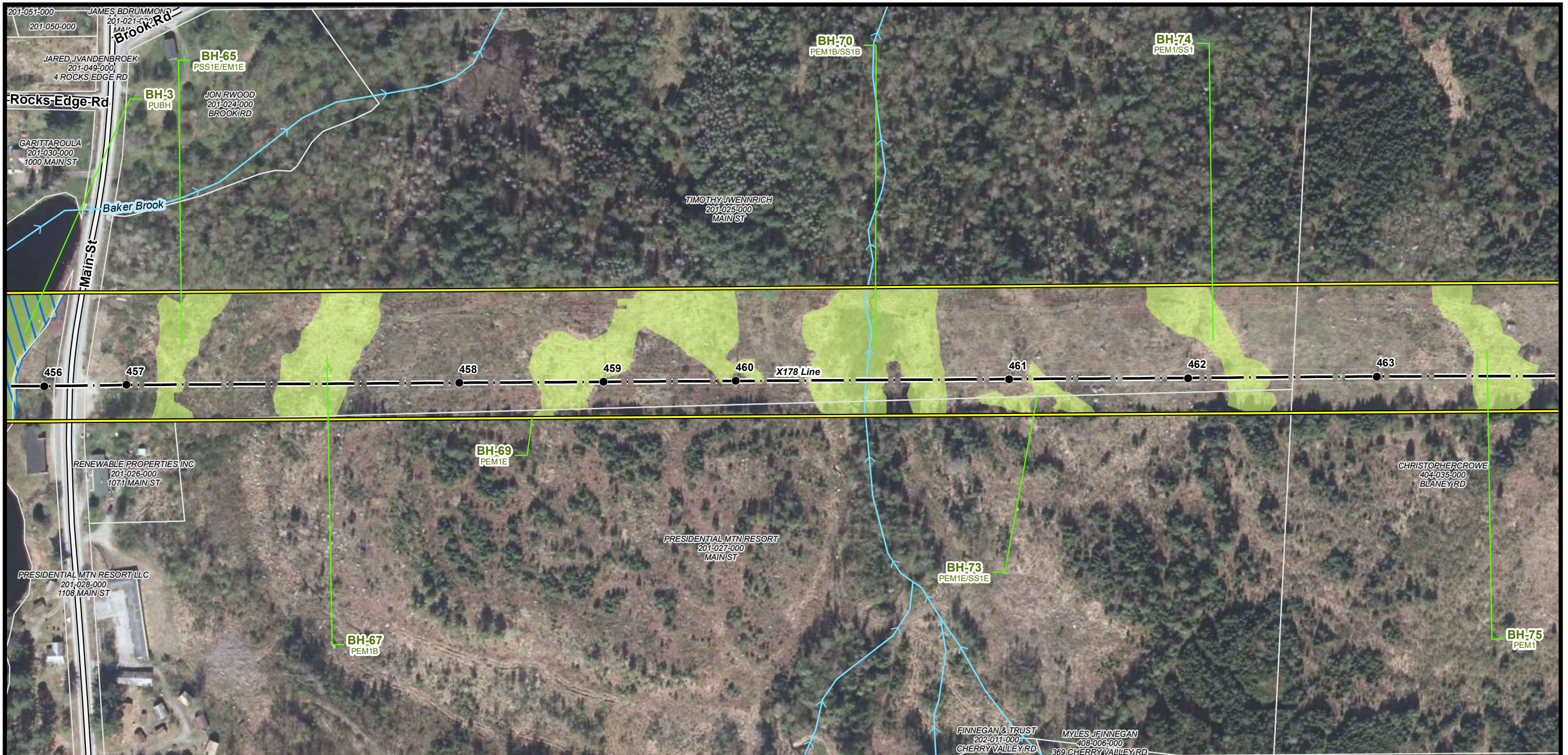
CAMPTON, THORNTON, WOODSTOCK,
LINCOLN, EASTON, SUGAR HILL,
BETHLEHEM, DALTON & WHITEFIELD,
NEW HAMPSHIRE
PAGE 69 OF 88

Project No.: 04.00190999.12

EVSOURCE
ENERGY

GZA GeoEnvironmental, Inc.
Engineers and Scientists
www.gza.com

1 inch = 200 feet



← **Campton** **Current Town: Bethlehem** **Whitefield** →

- EXISTING STRUCTURE
- TRANSMISSION LINE
- APPROXIMATE ROW
- NHD FLOWLINE
- RAILROAD
- DOT ROADS
- ▨ RARE SPECIES
- ▨ FLOODPLAIN WETLAND
- ▨ ADJACENT TO A T3+ WATERCOURSE
- ▨ PEATLAND HABITAT
- ▨ WETLAND

- ▭ PARCEL BOUNDARY
- ▭ EVERSOURCE OWNED PARCEL
- ▭ STATE OWNED PARCEL
- ▭ TOWN BOUNDARY

NOTES:

1. AERIAL IMAGERY WAS OBTAINED FROM NH GRANIT CLEARINGHOUSE AND IS DATED 2015.
2. EXISTING STRUCTURE, TRANSMISSION LINE, RARE SPECIES AND WETLAND DATA WERE PROVIDED BY EVERSOURCE ENERGY.
3. DATA LAYERS INCLUDING "NHDOT ROAD", "NHD FLOWLINE", "TOWN BOUNDARY", AND "PARCEL BOUNDARY" WERE OBTAINED FROM NH GRANIT CLEARINGHOUSE.
4. APPROXIMATE ROW WAS GENERATED USING MILESHEETS PROVIDED BY EVERSOURCE ENERGY.
5. THE DATA LAYER "WETLAND" WAS PROVIDED BY EVERSOURCE ENERGY.
6. FLOODPLAIN WETLANDS ADJACENT TO TIER 3 STREAMS AND PRIME WETLANDS WERE IDENTIFIED USING THE NHDES WETLAND PERMIT PLANNING TOOL.

0 100 200 400
Feet

X178 TRANSMISSION LINE

AERIAL OVERVIEW PLANS
FEBRUARY 18, 2021

CAMPTON, THORNTON, WOODSTOCK,
LINCOLN, EASTON, SUGAR HILL,
BETHEHEM, DALTON & WHITEFIELD,
NEW HAMPSHIRE
PAGE 70 OF 88

Project No.: 04.00190999.12 1 inch = 200 feet

EVSOURCE
ENERGY

GZA GeoEnvironmental, Inc.
Engineers and Scientists
www.gza.com



← **Campton** **Current Town: Bethlehem** **Whitefield** →

- EXISTING STRUCTURE
- TRANSMISSION LINE
- APPROXIMATE ROW
- NHD FLOWLINE
- RAILROAD
- DOT ROADS
- ▨ RARE SPECIES
- ▨ FLOODPLAIN WETLAND ADJACENT TO A T3+ WATERCOURSE
- ▨ PEATLAND HABITAT
- ▨ WETLAND

- ▭ PARCEL BOUNDARY
- ▭ EVERSOURCE OWNED PARCEL
- ▭ STATE OWNED PARCEL
- ▭ TOWN BOUNDARY

NOTES:

1. AERIAL IMAGERY WAS OBTAINED FROM NH GRANIT CLEARINGHOUSE AND IS DATED 2015.
2. EXISTING STRUCTURE, TRANSMISSION LINE, RARE SPECIES AND WETLAND DATA WERE PROVIDED BY EVERSOURCE ENERGY.
3. DATA LAYERS INCLUDING "NHDOT ROAD", "NHD FLOWLINE", "TOWN BOUNDARY", AND "PARCEL BOUNDARY" WERE OBTAINED FROM NH GRANIT CLEARINGHOUSE.
4. APPROXIMATE ROW WAS GENERATED USING MILESHEETS PROVIDED BY EVERSOURCE ENERGY.
5. THE DATA LAYER "WETLAND" WAS PROVIDED BY EVERSOURCE ENERGY.
6. FLOODPLAIN WETLANDS ADJACENT TO TIER 3 STREAMS AND PRIME WETLANDS WERE IDENTIFIED USING THE NHDES WETLAND PERMIT PLANNING TOOL.

0 100 200 400
Feet

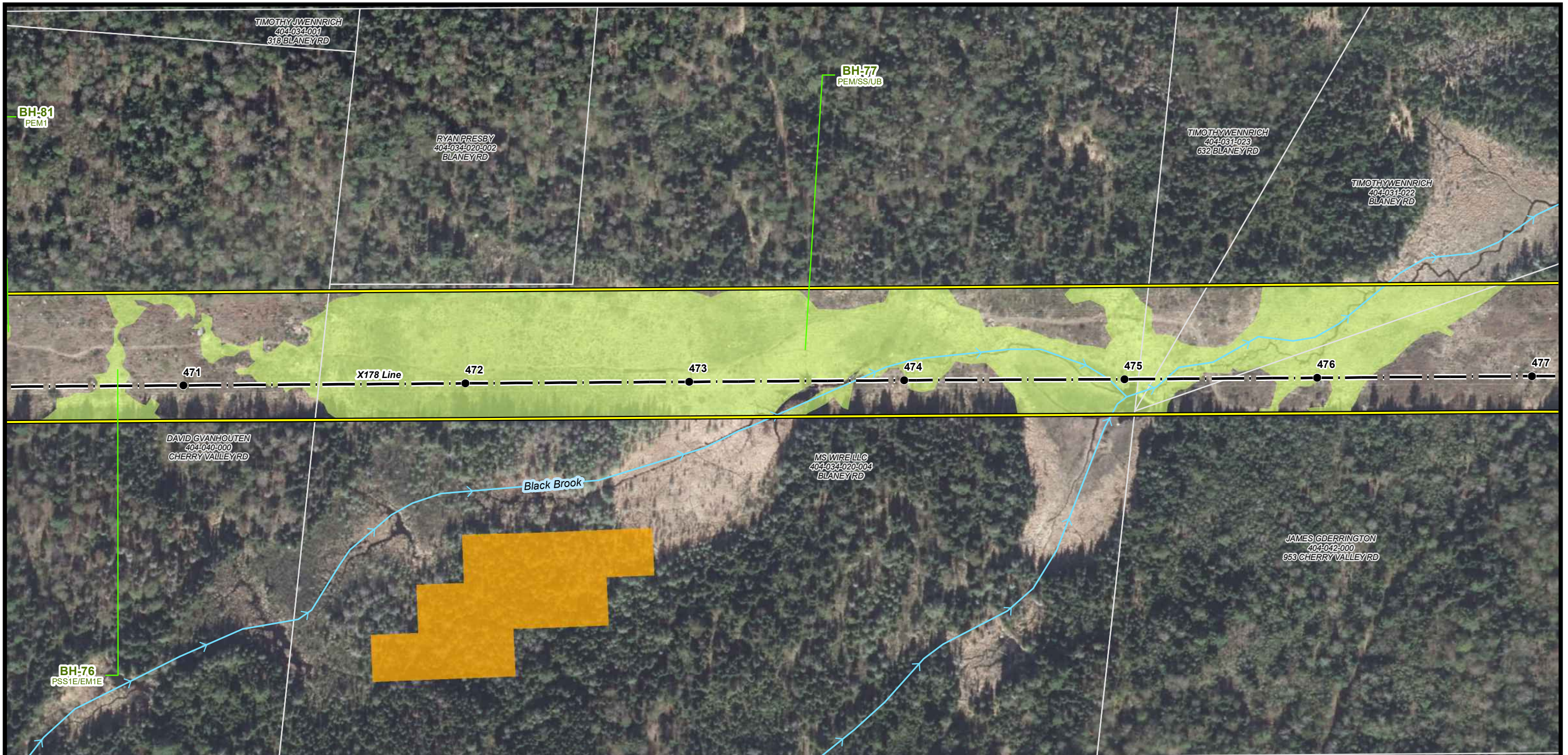
X178 TRANSMISSION LINE

AERIAL OVERVIEW PLANS
FEBRUARY 18, 2021

CAMPTON, THORNTON, WOODSTOCK,
LINCOLN, EASTON, SUGAR HILL,
BETHLEHEM, DALTON & WHITEFIELD,
NEW HAMPSHIRE
PAGE 71 OF 88

Project No.: 04.00190999.12 1 inch = 200 feet

GZA GeoEnvironmental, Inc.
Engineers and Scientists
www.gza.com



← Campton Current Town: Bethlehem Whitefield →

<ul style="list-style-type: none"> ● EXISTING STRUCTURE — TRANSMISSION LINE — APPROXIMATE ROW → NHD FLOWLINE — RAILROAD — DOT ROADS ▨ RARE SPECIES ▨ FLOODPLAIN WETLAND ADJACENT TO A T3+ WATERCOURSE ▨ PEATLAND HABITAT ▨ WETLAND 	<ul style="list-style-type: none"> ▭ PARCEL BOUNDARY ▭ EVERSOURCE OWNED PARCEL ▭ STATE OWNED PARCEL ▭ TOWN BOUNDARY 	<p>NOTES:</p> <ol style="list-style-type: none"> 1. AERIAL IMAGERY WAS OBTAINED FROM NH GRANIT CLEARINGHOUSE AND IS DATED 2015. 2. EXISTING STRUCTURE, TRANSMISSION LINE, RARE SPECIES AND WETLAND DATA WERE PROVIDED BY EVERSOURCE ENERGY. 3. DATA LAYERS INCLUDING "NH DOT ROAD", "NHD FLOWLINE", "TOWN BOUNDARY", AND "PARCEL BOUNDARY" WERE OBTAINED FROM NH GRANIT CLEARINGHOUSE. 4. APPROXIMATE ROW WAS GENERATED USING MILESHEETS PROVIDED BY EVERSOURCE ENERGY. 5. THE DATA LAYER "WETLAND" WAS PROVIDED BY EVERSOURCE ENERGY. 6. FLOODPLAIN WETLANDS ADJACENT TO TIER 3 STREAMS AND PRIME WETLANDS WERE IDENTIFIED USING THE NHDES WETLAND PERMIT PLANNING TOOL.
--	---	---

0 100 200 400
Feet

X178 TRANSMISSION LINE

AERIAL OVERVIEW PLANS
FEBRUARY 18, 2021

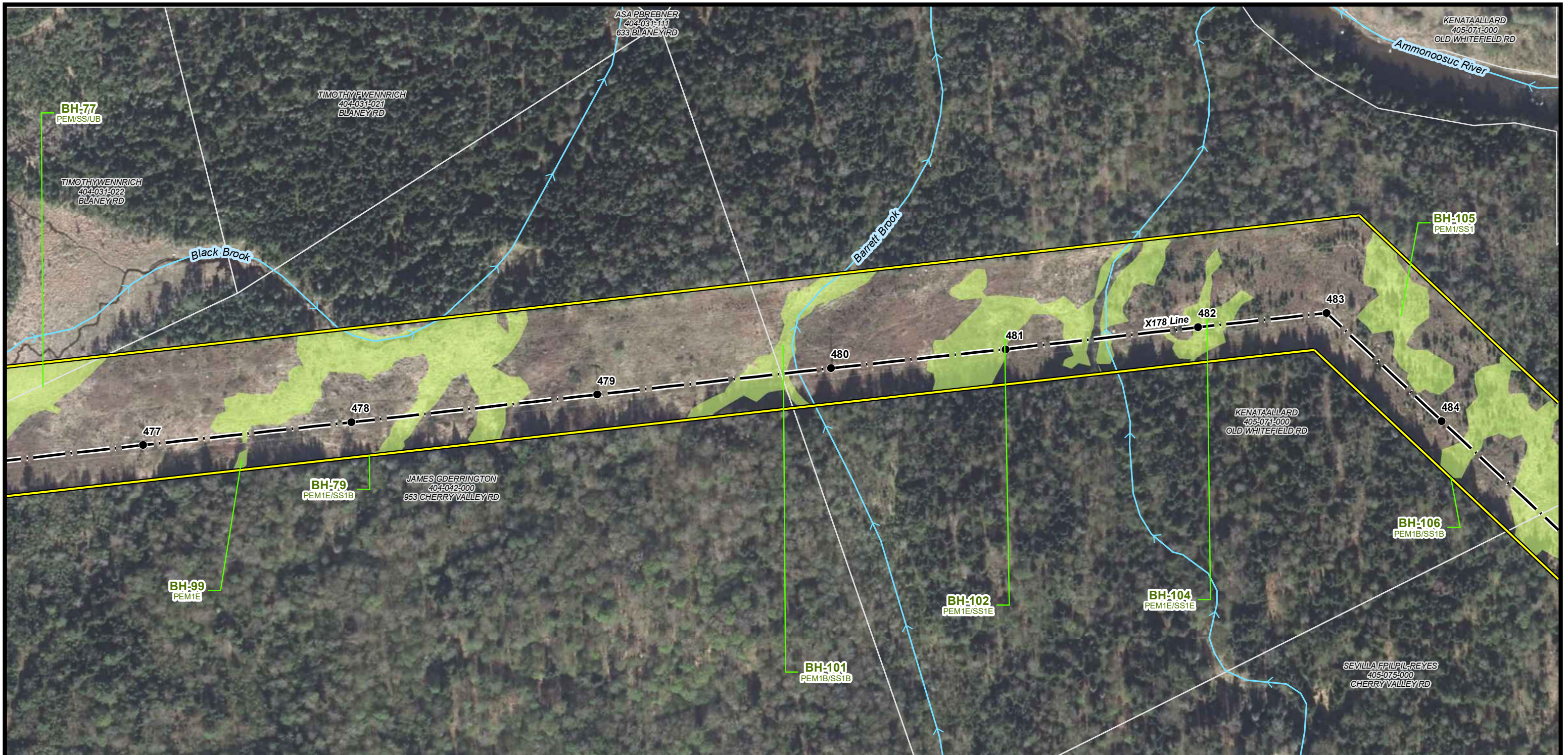
CAMPTON, THORNTON, WOODSTOCK,
LINCOLN, EASTON, SUGAR HILL,
BETHLEHEM, DALTON & WHITEFIELD,
NEW HAMPSHIRE
PAGE 72 OF 88

Project No.: 04.00190999.12

EVERSOURCE
ENERGY

GZA GeoEnvironmental, Inc.
Engineers and Scientists
www.gza.com

1 inch = 200 feet



← **Campton** **Current Town: Bethlehem** **Whitefield** →

- EXISTING STRUCTURE
- TRANSMISSION LINE
- APPROXIMATE ROW
- NHD FLOWLINE
- RAILROAD
- DOT ROADS
- ▨ RARE SPECIES
- ▨ FLOODPLAIN WETLAND
- ▨ ADJACENT TO A T3+ WATERCOURSE
- ▨ PEATLAND HABITAT
- ▨ WETLAND
- ▭ PARCEL BOUNDARY
- ▭ EVERSOURCE OWNED PARCEL
- ▭ STATE OWNED PARCEL
- ▭ TOWN BOUNDARY

NOTES:

1. AERIAL IMAGERY WAS OBTAINED FROM NH GRANIT CLEARINGHOUSE AND IS DATED 2015.
2. EXISTING STRUCTURE, TRANSMISSION LINE, RARE SPECIES AND WETLAND DATA WERE PROVIDED BY EVERSOURCE ENERGY.
3. DATA LAYERS INCLUDING "NHDOT ROAD", "NHD FLOWLINE", "TOWN BOUNDARY", AND "PARCEL BOUNDARY" WERE OBTAINED FROM NH GRANIT CLEARINGHOUSE.
4. APPROXIMATE ROW WAS GENERATED USING MILESHEETS PROVIDED BY EVERSOURCE ENERGY.
5. THE DATA LAYER "WETLAND" WAS PROVIDED BY EVERSOURCE ENERGY.
6. FLOODPLAIN WETLANDS ADJACENT TO TIER 3 STREAMS AND PRIME WETLANDS WERE IDENTIFIED USING THE NHDES WETLAND PERMIT PLANNING TOOL.

0 100 200 400
Feet

X178 TRANSMISSION LINE

AERIAL OVERVIEW PLANS
FEBRUARY 18, 2021

CAMPTON, THORNTON, WOODSTOCK,
LINCOLN, EASTON, SUGAR HILL,
BETHLEHEM, DALTON & WHITEFIELD,
NEW HAMPSHIRE
PAGE 73 OF 88

Project No.: 04.00190999.12 1 inch = 200 feet

EVSOURCE
ENERGY

GZA GeoEnvironmental, Inc.
Engineers and Scientists
www.gza.com



← **Campton** **Current Town: Bethlehem** **Whitefield** →

- EXISTING STRUCTURE
- TRANSMISSION LINE
- APPROXIMATE ROW
- NHD FLOWLINE
- RAILROAD
- DOT ROADS
- ▨ RARE SPECIES
- ▨ FLOODPLAIN WETLAND
- ▨ ADJACENT TO A T3+ WATERCOURSE
- ▨ PEATLAND HABITAT
- ▨ WETLAND

- ▭ PARCEL BOUNDARY
- ▭ EVERSOURCE OWNED PARCEL
- ▭ STATE OWNED PARCEL
- ▭ TOWN BOUNDARY

NOTES:

1. AERIAL IMAGERY WAS OBTAINED FROM NH GRANIT CLEARINGHOUSE AND IS DATED 2015.
2. EXISTING STRUCTURE, TRANSMISSION LINE, RARE SPECIES AND WETLAND DATA WERE PROVIDED BY EVERSOURCE ENERGY.
3. DATA LAYERS INCLUDING "NHDOT ROAD", "NHD FLOWLINE", "TOWN BOUNDARY", AND "PARCEL BOUNDARY" WERE OBTAINED FROM NH GRANIT CLEARINGHOUSE.
4. APPROXIMATE ROW WAS GENERATED USING MILESHEETS PROVIDED BY EVERSOURCE ENERGY.
5. THE DATA LAYER "WETLAND" WAS PROVIDED BY EVERSOURCE ENERGY.
6. FLOODPLAIN WETLANDS ADJACENT TO TIER 3 STREAMS AND PRIME WETLANDS WERE IDENTIFIED USING THE NHDES WETLAND PERMIT PLANNING TOOL.

N

0 100 200 400
Feet

X178 TRANSMISSION LINE

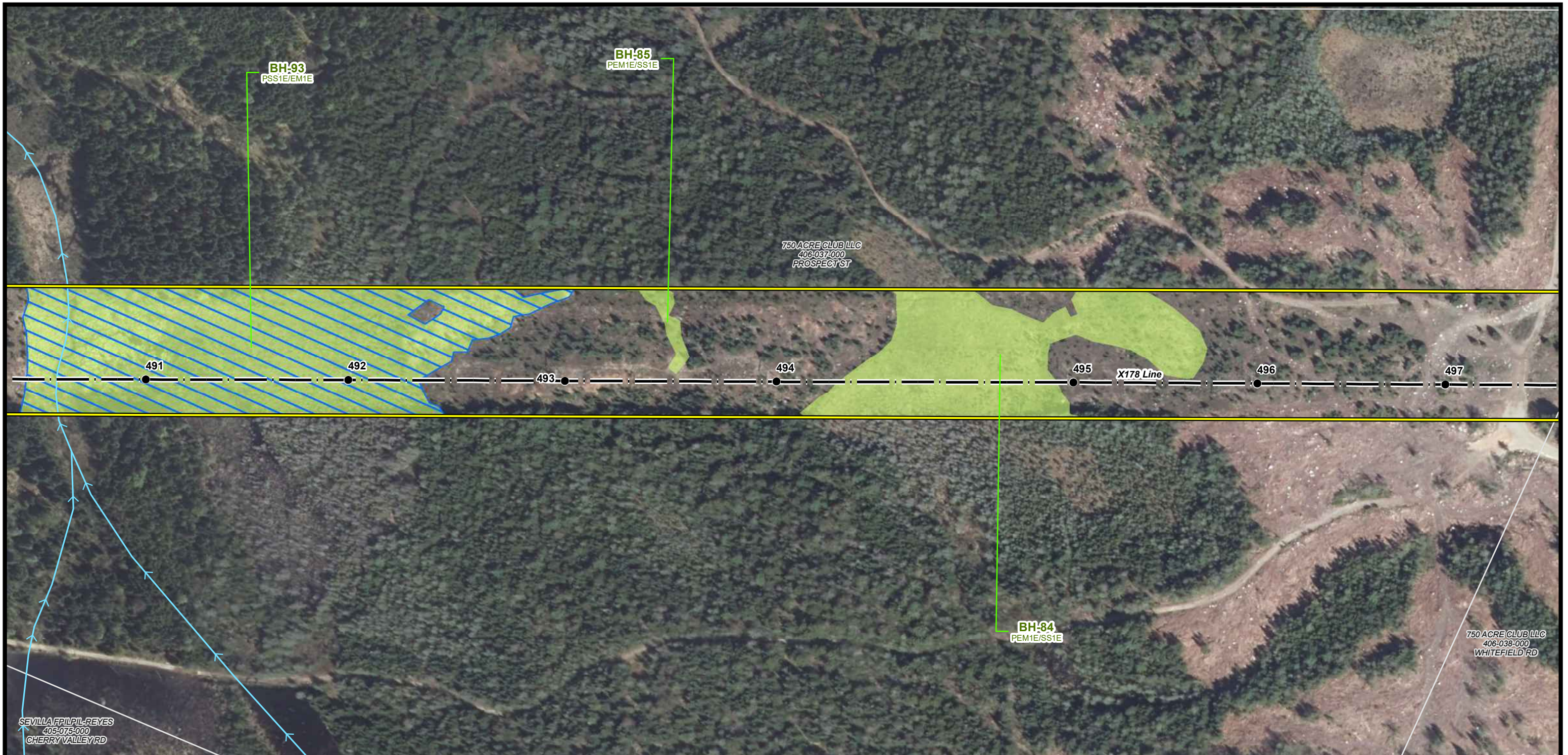
AERIAL OVERVIEW PLANS
FEBRUARY 18, 2021

CAMPTON, THORNTON, WOODSTOCK,
LINCOLN, EASTON, SUGAR HILL,
BETHEHEM, DALTON & WHITEFIELD,
NEW HAMPSHIRE
PAGE 74 OF 88

Project No.: 04.00190999.12 1 inch = 200 feet

EVSOURCE
ENERGY

GZA GeoEnvironmental, Inc.
Engineers and Scientists
www.gza.com



← **Campton** **Current Town: Bethlehem** **Whitefield** →

- EXISTING STRUCTURE
- TRANSMISSION LINE
- APPROXIMATE ROW
- NHD FLOWLINE
- RAILROAD
- DOT ROADS
- ▤ RARE SPECIES
- ▤ FLOODPLAIN WETLAND
- ▤ ADJACENT TO A T3+ WATERCOURSE
- ▤ PEATLAND HABITAT
- ▤ WETLAND

- ▭ PARCEL BOUNDARY
- ▭ EVERSOURCE OWNED PARCEL
- ▭ STATE OWNED PARCEL
- ▭ TOWN BOUNDARY

NOTES:

1. AERIAL IMAGERY WAS OBTAINED FROM NH GRANIT CLEARINGHOUSE AND IS DATED 2015.
2. EXISTING STRUCTURE, TRANSMISSION LINE, RARE SPECIES AND WETLAND DATA WERE PROVIDED BY EVERSOURCE ENERGY.
3. DATA LAYERS INCLUDING "NHDOT ROAD", "NHD FLOWLINE", "TOWN BOUNDARY", AND "PARCEL BOUNDARY" WERE OBTAINED FROM NH GRANIT CLEARINGHOUSE.
4. APPROXIMATE ROW WAS GENERATED USING MILESHEETS PROVIDED BY EVERSOURCE ENERGY.
5. THE DATA LAYER "WETLAND" WAS PROVIDED BY EVERSOURCE ENERGY.
6. FLOODPLAIN WETLANDS ADJACENT TO TIER 3 STREAMS AND PRIME WETLANDS WERE IDENTIFIED USING THE NHDES WETLAND PERMIT PLANNING TOOL.

N

0 100 200 400
Feet

X178 TRANSMISSION LINE

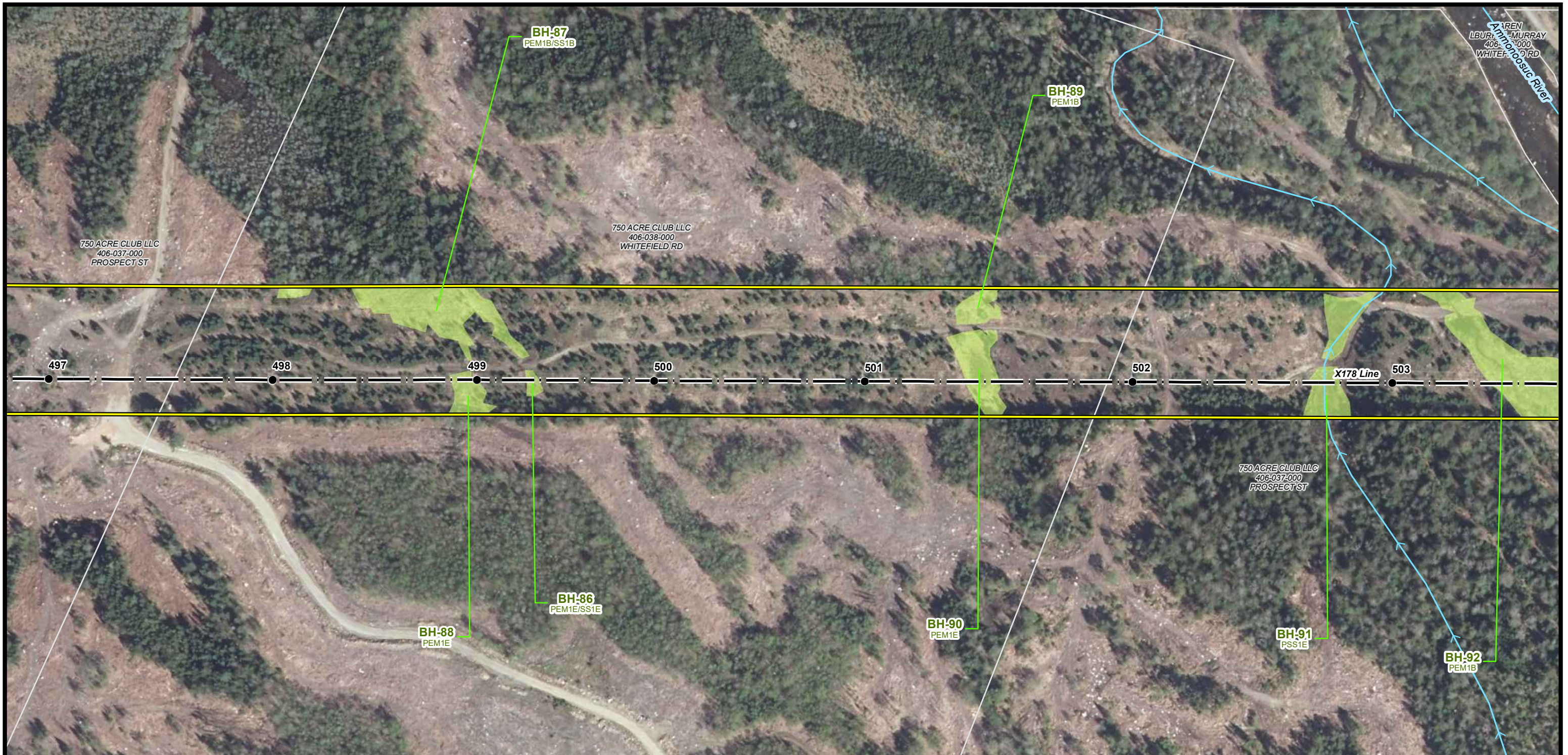
AERIAL OVERVIEW PLANS
FEBRUARY 18, 2021

CAMPTON, THORNTON, WOODSTOCK,
LINCOLN, EASTON, SUGAR HILL,
BETHLEHEM, DALTON & WHITEFIELD,
NEW HAMPSHIRE
PAGE 75 OF 88

Project No.: 04.00190999.12 1 inch = 200 feet

EVERSOURCE
ENERGY

GZA GeoEnvironmental, Inc.
Engineers and Scientists
www.gza.com



← **Campton** **Current Town: Bethlehem** **Whitefield** →

- EXISTING STRUCTURE
- TRANSMISSION LINE
- APPROXIMATE ROW
- NHD FLOWLINE
- RAILROAD
- DOT ROADS
- ▤ RARE SPECIES
- ▤ FLOODPLAIN WETLAND
- ▤ ADJACENT TO A T3+ WATERCOURSE
- ▤ PEATLAND HABITAT
- ▤ WETLAND

- ▭ PARCEL BOUNDARY
- ▭ EVERSOURCE OWNED PARCEL
- ▭ STATE OWNED PARCEL
- ▭ TOWN BOUNDARY

NOTES:

1. AERIAL IMAGERY WAS OBTAINED FROM NH GRANIT CLEARINGHOUSE AND IS DATED 2015.
2. EXISTING STRUCTURE, TRANSMISSION LINE, RARE SPECIES AND WETLAND DATA WERE PROVIDED BY EVERSOURCE ENERGY.
3. DATA LAYERS INCLUDING "NHDOT ROAD", "NHD FLOWLINE", "TOWN BOUNDARY", AND "PARCEL BOUNDARY" WERE OBTAINED FROM NH GRANIT CLEARINGHOUSE.
4. APPROXIMATE ROW WAS GENERATED USING MILESHEETS PROVIDED BY EVERSOURCE ENERGY.
5. THE DATA LAYER "WETLAND" WAS PROVIDED BY EVERSOURCE ENERGY.
6. FLOODPLAIN WETLANDS ADJACENT TO TIER 3 STREAMS AND PRIME WETLANDS WERE IDENTIFIED USING THE NHDES WETLAND PERMIT PLANNING TOOL.

X178 TRANSMISSION LINE

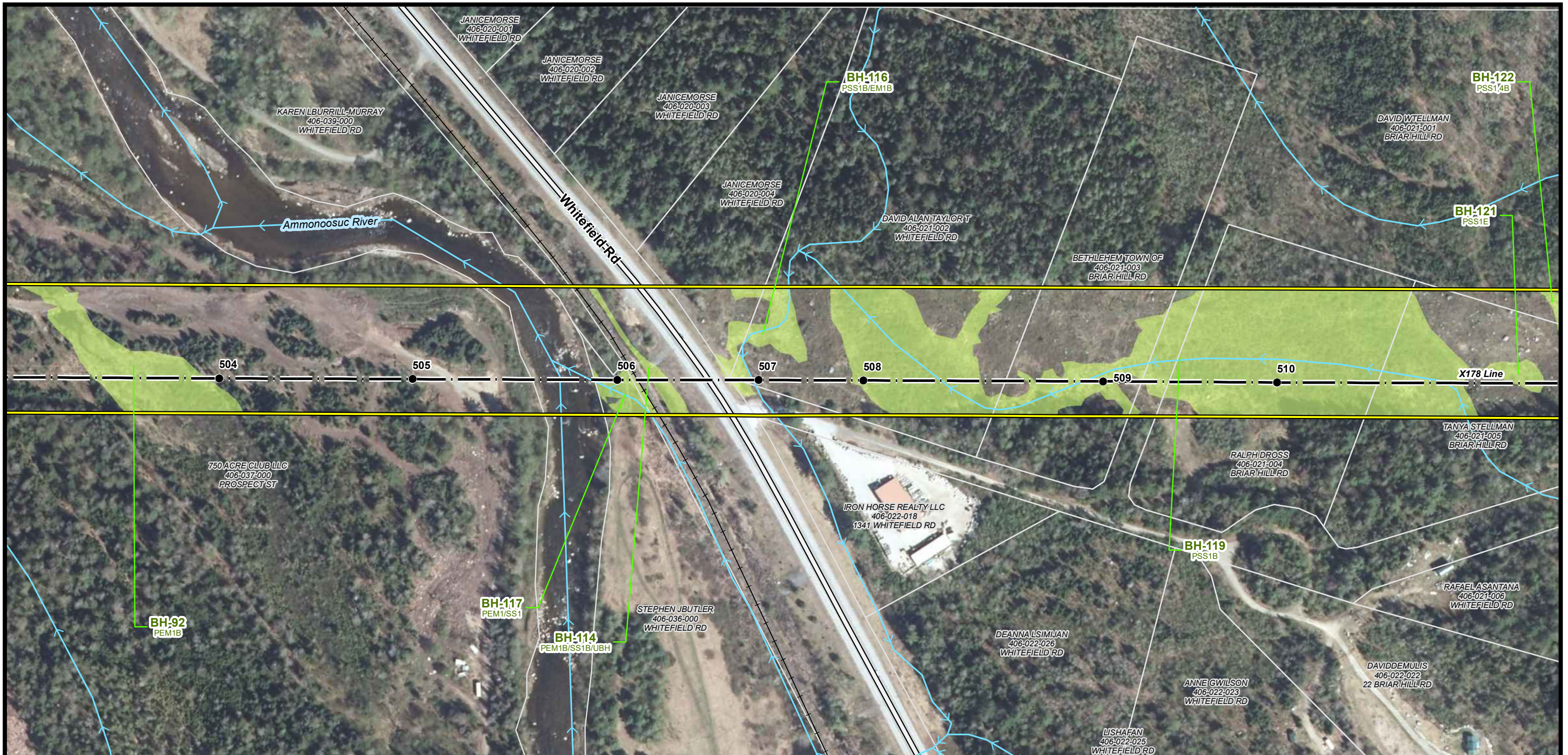
AERIAL OVERVIEW PLANS
FEBRUARY 18, 2021

CAMPTON, THORNTON, WOODSTOCK,
LINCOLN, EASTON, SUGAR HILL,
BETHLEHEM, DALTON & WHITEFIELD,
NEW HAMPSHIRE
PAGE 76 OF 88

Project No.: 04.00190999.12 1 inch = 200 feet

EVERSOURCE ENERGY

GZA GeoEnvironmental, Inc.
Engineers and Scientists
www.gza.com



← **Campton** **Current Town: Bethlehem** **Whitefield** →

- EXISTING STRUCTURE
- TRANSMISSION LINE
- APPROXIMATE ROW
- NHD FLOWLINE
- RAILROAD
- DOT ROADS
- ▭ RARE SPECIES
- ▭ FLOODPLAIN WETLAND
- ▭ ADJACENT TO A T3+ WATERCOURSE
- ▭ PEATLAND HABITAT
- ▭ WETLAND

- ▭ PARCEL BOUNDARY
- ▭ EVERSOURCE OWNED PARCEL
- ▭ STATE OWNED PARCEL
- ▭ TOWN BOUNDARY

NOTES:

1. AERIAL IMAGERY WAS OBTAINED FROM NH GRANIT CLEARINGHOUSE AND IS DATED 2015.
2. EXISTING STRUCTURE, TRANSMISSION LINE, RARE SPECIES AND WETLAND DATA WERE PROVIDED BY EVERSOURCE ENERGY.
3. DATA LAYERS INCLUDING "NHDOT ROAD", "NHD FLOWLINE", "TOWN BOUNDARY", AND "PARCEL BOUNDARY" WERE OBTAINED FROM NH GRANIT CLEARINGHOUSE.
4. APPROXIMATE ROW WAS GENERATED USING MILESHEETS PROVIDED BY EVERSOURCE ENERGY.
5. THE DATA LAYER "WETLAND" WAS PROVIDED BY EVERSOURCE ENERGY.
6. FLOODPLAIN WETLANDS ADJACENT TO TIER 3 STREAMS AND PRIME WETLANDS WERE IDENTIFIED USING THE NHDES WETLAND PERMIT PLANNING TOOL.

N

0 100 200 400
Feet

X178 TRANSMISSION LINE

AERIAL OVERVIEW PLANS
FEBRUARY 18, 2021

CAMPTON, THORNTON, WOODSTOCK,
LINCOLN, EASTON, SUGAR HILL,
BETHLEHEM, DALTON & WHITEFIELD,
NEW HAMPSHIRE
PAGE 77 OF 88

Project No.: 04.00190999.12 1 inch = 200 feet

EVSOURCE
ENERGY

GZA GeoEnvironmental, Inc.
Engineers and Scientists
www.gza.com



← **Campton** **Current Town: Bethlehem/Whitefield** **Whitefield** →

- EXISTING STRUCTURE
- TRANSMISSION LINE
- APPROXIMATE ROW
- NHD FLOWLINE
- RAILROAD
- DOT ROADS
- ▨ RARE SPECIES
- ▨ FLOODPLAIN WETLAND
- ▨ ADJACENT TO A T3+ WATERCOURSE
- ▨ PEATLAND HABITAT
- ▨ WETLAND

- ▭ PARCEL BOUNDARY
- ▭ EVERSOURCE OWNED PARCEL
- ▭ STATE OWNED PARCEL
- ▭ TOWN BOUNDARY

NOTES:

1. AERIAL IMAGERY WAS OBTAINED FROM NH GRANIT CLEARINGHOUSE AND IS DATED 2015.
2. EXISTING STRUCTURE, TRANSMISSION LINE, RARE SPECIES AND WETLAND DATA WERE PROVIDED BY EVERSOURCE ENERGY.
3. DATA LAYERS INCLUDING "NHDOT ROAD", "NHD FLOWLINE", "TOWN BOUNDARY", AND "PARCEL BOUNDARY" WERE OBTAINED FROM NH GRANIT CLEARINGHOUSE.
4. APPROXIMATE ROW WAS GENERATED USING MILESHEETS PROVIDED BY EVERSOURCE ENERGY.
5. THE DATA LAYER "WETLAND" WAS PROVIDED BY EVERSOURCE ENERGY.
6. FLOODPLAIN WETLANDS ADJACENT TO TIER 3 STREAMS AND PRIME WETLANDS WERE IDENTIFIED USING THE NHDES WETLAND PERMIT PLANNING TOOL.

X178 TRANSMISSION LINE

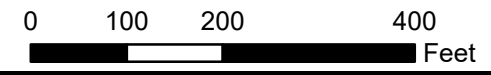
AERIAL OVERVIEW PLANS
FEBRUARY 18, 2021

CAMPTON, THORNTON, WOODSTOCK,
LINCOLN, EASTON, SUGAR HILL,
BETHLEHEM, DALTON & WHITEFIELD,
NEW HAMPSHIRE
PAGE 78 OF 88

EVSOURCE ENERGY

GZA GeoEnvironmental, Inc.
Engineers and Scientists
www.gza.com

Project No.: 04.00190999.12 1 inch = 200 feet





← **Campton** **Current Town: Whitefield** **Whitefield** →

- EXISTING STRUCTURE
- TRANSMISSION LINE
- APPROXIMATE ROW
- NHD FLOWLINE
- RAILROAD
- DOT ROADS
- ▤ RARE SPECIES
- ▤ FLOODPLAIN WETLAND
- ▤ ADJACENT TO A T3+ WATERCOURSE
- ▤ PEATLAND HABITAT
- ▤ WETLAND

- ▭ PARCEL BOUNDARY
- ▭ EVERSOURCE OWNED PARCEL
- ▭ STATE OWNED PARCEL
- ▭ TOWN BOUNDARY

NOTES:

1. AERIAL IMAGERY WAS OBTAINED FROM NH GRANIT CLEARINGHOUSE AND IS DATED 2015.
2. EXISTING STRUCTURE, TRANSMISSION LINE, RARE SPECIES AND WETLAND DATA WERE PROVIDED BY EVERSOURCE ENERGY.
3. DATA LAYERS INCLUDING "NHDOT ROAD", "NHD FLOWLINE", "TOWN BOUNDARY", AND "PARCEL BOUNDARY" WERE OBTAINED FROM NH GRANIT CLEARINGHOUSE.
4. APPROXIMATE ROW WAS GENERATED USING MILESHEETS PROVIDED BY EVERSOURCE ENERGY.
5. THE DATA LAYER "WETLAND" WAS PROVIDED BY EVERSOURCE ENERGY.
6. FLOODPLAIN WETLANDS ADJACENT TO TIER 3 STREAMS AND PRIME WETLANDS WERE IDENTIFIED USING THE NHDES WETLAND PERMIT PLANNING TOOL.

X178 TRANSMISSION LINE

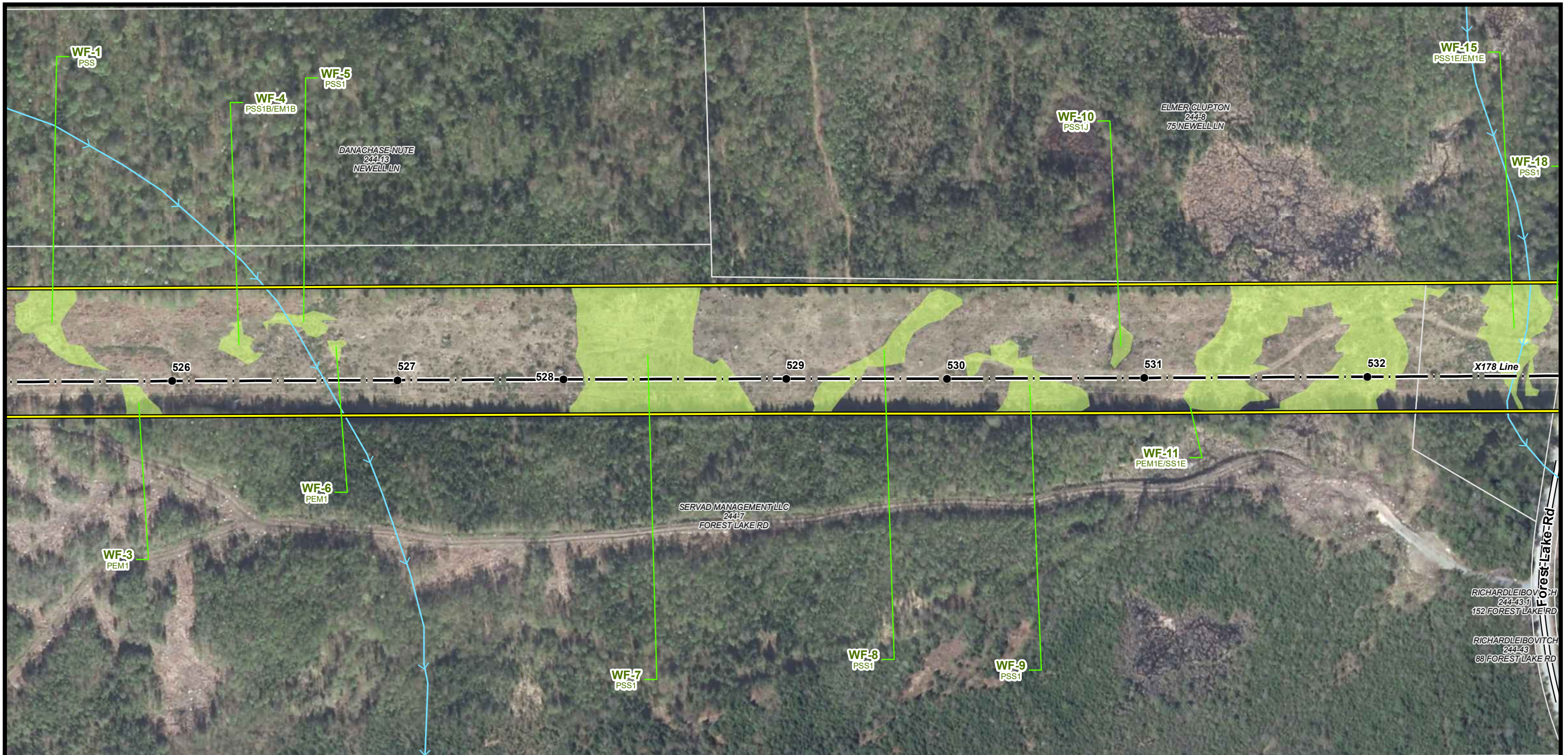
AERIAL OVERVIEW PLANS
FEBRUARY 18, 2021

CAMPTON, THORNTON, WOODSTOCK,
LINCOLN, EASTON, SUGAR HILL,
BETHLEHEM, DALTON & WHITEFIELD,
NEW HAMPSHIRE
PAGE 79 OF 88

Project No.: 04.00190999.12 1 inch = 200 feet

EVERSOURCE
ENERGY

GZA GeoEnvironmental, Inc.
Engineers and Scientists
www.gza.com



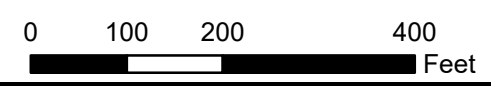
← **Campton** **Current Town: Whitefield** **Whitefield** →

- EXISTING STRUCTURE
- TRANSMISSION LINE
- APPROXIMATE ROW
- NHD FLOWLINE
- RAILROAD
- DOT ROADS
- ▨ RARE SPECIES
- ▨ FLOODPLAIN WETLAND
- ▨ ADJACENT TO A T3+ WATERCOURSE
- ▨ PEATLAND HABITAT
- ▨ WETLAND

- ▭ PARCEL BOUNDARY
- ▭ EVERSOURCE OWNED PARCEL
- ▭ STATE OWNED PARCEL
- ▭ TOWN BOUNDARY

NOTES:

1. AERIAL IMAGERY WAS OBTAINED FROM NH GRANIT CLEARINGHOUSE AND IS DATED 2015.
2. EXISTING STRUCTURE, TRANSMISSION LINE, RARE SPECIES AND WETLAND DATA WERE PROVIDED BY EVERSOURCE ENERGY.
3. DATA LAYERS INCLUDING "NHDOT ROAD", "NHD FLOWLINE", "TOWN BOUNDARY", AND "PARCEL BOUNDARY" WERE OBTAINED FROM NH GRANIT CLEARINGHOUSE.
4. APPROXIMATE ROW WAS GENERATED USING MILESHEETS PROVIDED BY EVERSOURCE ENERGY.
5. THE DATA LAYER "WETLAND" WAS PROVIDED BY EVERSOURCE ENERGY.
6. FLOODPLAIN WETLANDS ADJACENT TO TIER 3 STREAMS AND PRIME WETLANDS WERE IDENTIFIED USING THE NHDES WETLAND PERMIT PLANNING TOOL.



X178 TRANSMISSION LINE

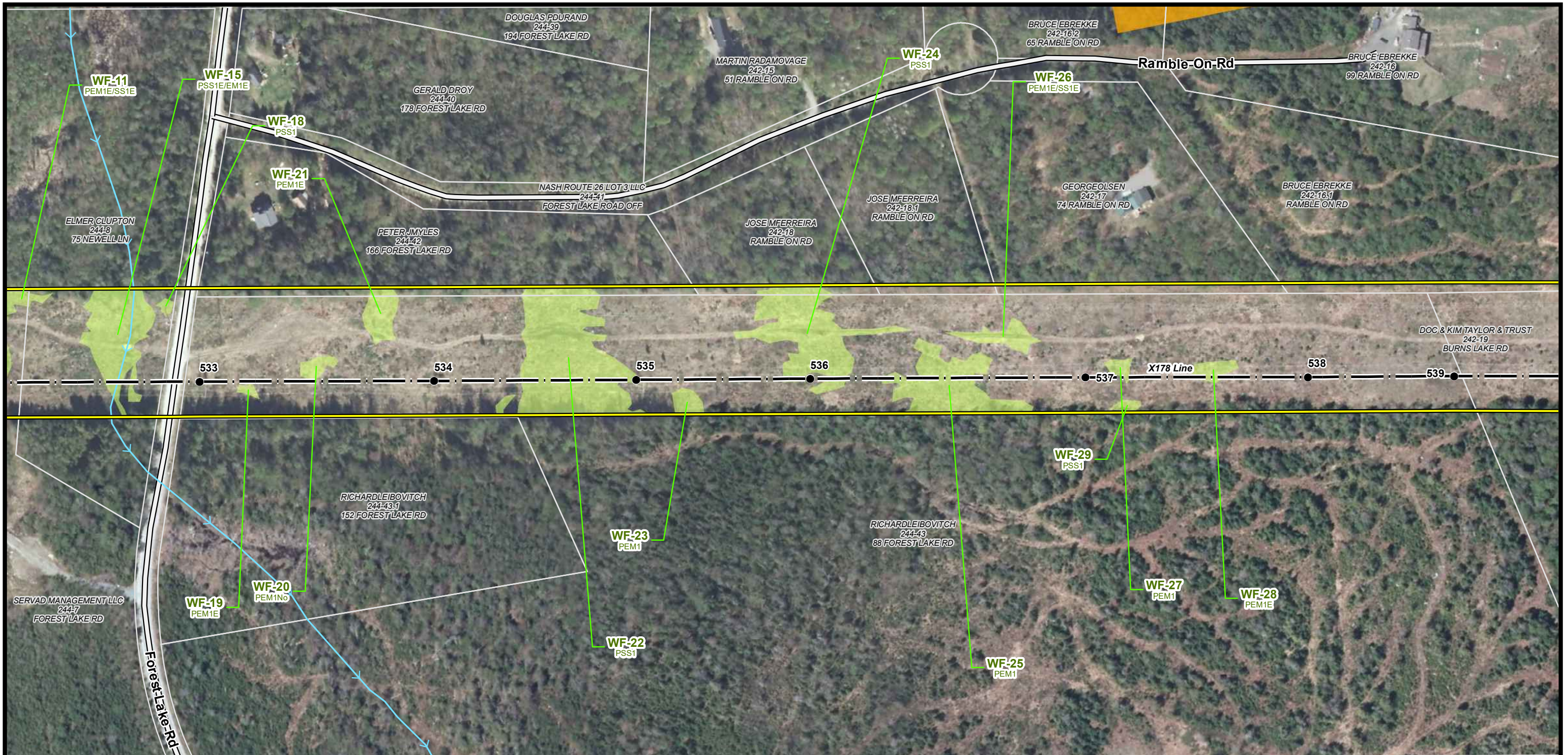
AERIAL OVERVIEW PLANS
FEBRUARY 18, 2021

CAMPTON, THORNTON, WOODSTOCK,
LINCOLN, EASTON, SUGAR HILL,
BETHLEHEM, DALTON & WHITEFIELD,
NEW HAMPSHIRE
PAGE 80 OF 88

Project No.: 04.00190999.12 1 inch = 200 feet

EVERSOURCE ENERGY

GZA GeoEnvironmental, Inc.
Engineers and Scientists
www.gza.com



← **Campton** **Current Town: Whitefield** **Whitefield** →

- EXISTING STRUCTURE
- TRANSMISSION LINE
- APPROXIMATE ROW
- NHD FLOWLINE
- RAILROAD
- DOT ROADS
- ▨ RARE SPECIES
- ▨ FLOODPLAIN WETLAND
- ▨ ADJACENT TO A T3+ WATERCOURSE
- ▨ PEATLAND HABITAT
- ▨ WETLAND
- ▭ PARCEL BOUNDARY
- ▭ EVERSOURCE OWNED PARCEL
- ▭ STATE OWNED PARCEL
- ▭ TOWN BOUNDARY

NOTES:

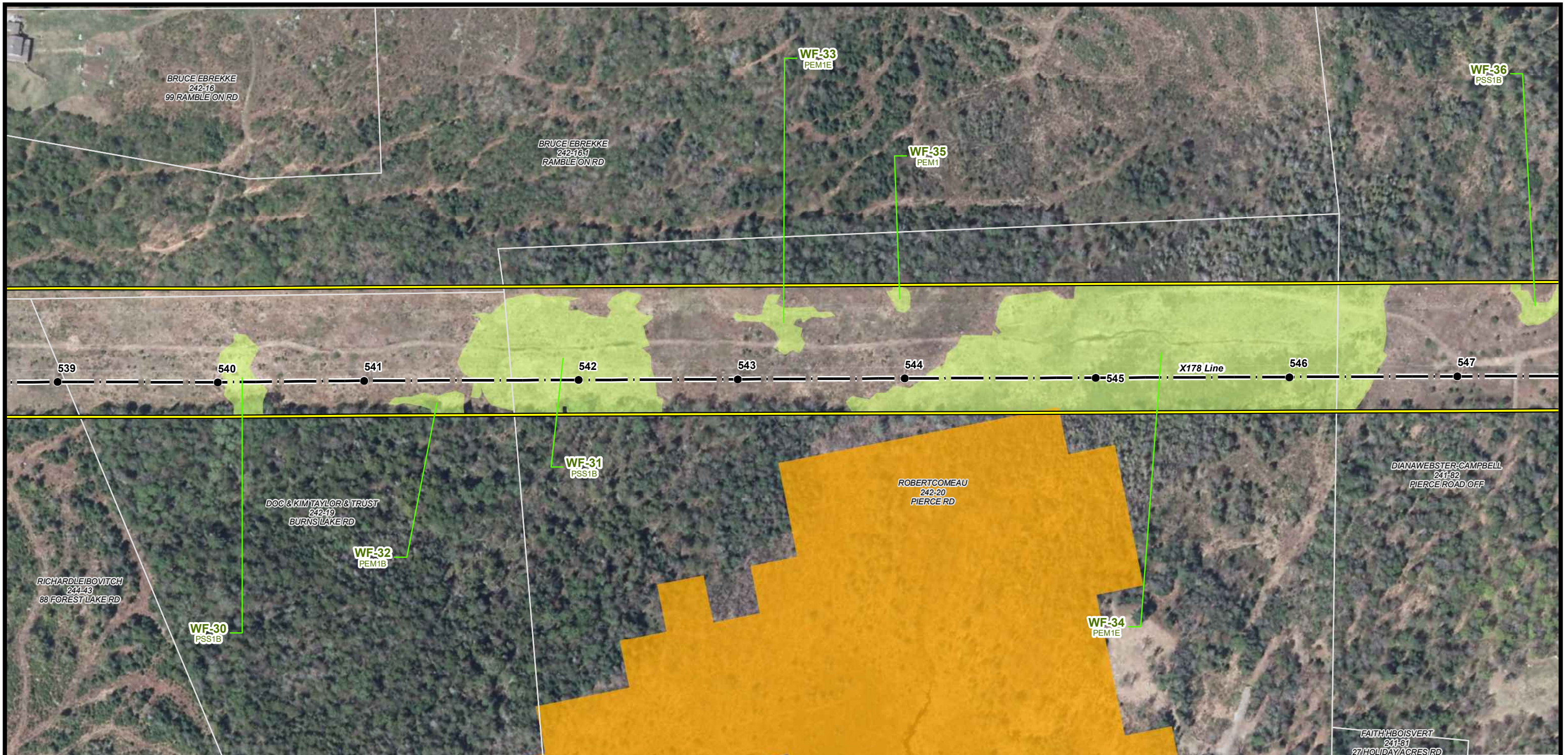
1. AERIAL IMAGERY WAS OBTAINED FROM NH GRANIT CLEARINGHOUSE AND IS DATED 2015.
2. EXISTING STRUCTURE, TRANSMISSION LINE, RARE SPECIES AND WETLAND DATA WERE PROVIDED BY EVERSOURCE ENERGY.
3. DATA LAYERS INCLUDING "NHDOT ROAD", "NHD FLOWLINE", "TOWN BOUNDARY", AND "PARCEL BOUNDARY" WERE OBTAINED FROM NH GRANIT CLEARINGHOUSE.
4. APPROXIMATE ROW WAS GENERATED USING MILESHEETS PROVIDED BY EVERSOURCE ENERGY.
5. THE DATA LAYER "WETLAND" WAS PROVIDED BY EVERSOURCE ENERGY.
6. FLOODPLAIN WETLANDS ADJACENT TO TIER 3 STREAMS AND PRIME WETLANDS WERE IDENTIFIED USING THE NHDES WETLAND PERMIT PLANNING TOOL.

X178 TRANSMISSION LINE

AERIAL OVERVIEW PLANS
FEBRUARY 18, 2021

CAMPTON, THORNTON, WOODSTOCK,
LINCOLN, EASTON, SUGAR HILL,
BETHLEHEM, DALTON & WHITEFIELD,
NEW HAMPSHIRE
PAGE 81 OF 88

Project No.: 04.00190999.12 1 inch = 200 feet



← **Campton** **Current Town: Whitefield** **Whitefield** →

- EXISTING STRUCTURE
- TRANSMISSION LINE
- APPROXIMATE ROW
- NHD FLOWLINE
- RAILROAD
- DOT ROADS
- ▨ RARE SPECIES
- ▨ FLOODPLAIN WETLAND
- ▨ ADJACENT TO A T3+ WATERCOURSE
- ▨ PEATLAND HABITAT
- ▨ WETLAND

- ▭ PARCEL BOUNDARY
- ▭ EVERSOURCE OWNED PARCEL
- ▭ STATE OWNED PARCEL
- ▭ TOWN BOUNDARY

NOTES:

1. AERIAL IMAGERY WAS OBTAINED FROM NH GRANIT CLEARINGHOUSE AND IS DATED 2015.
2. EXISTING STRUCTURE, TRANSMISSION LINE, RARE SPECIES AND WETLAND DATA WERE PROVIDED BY EVERSOURCE ENERGY.
3. DATA LAYERS INCLUDING "NHDOT ROAD", "NHD FLOWLINE", "TOWN BOUNDARY", AND "PARCEL BOUNDARY" WERE OBTAINED FROM NH GRANIT CLEARINGHOUSE.
4. APPROXIMATE ROW WAS GENERATED USING MILESHEETS PROVIDED BY EVERSOURCE ENERGY.
5. THE DATA LAYER "WETLAND" WAS PROVIDED BY EVERSOURCE ENERGY.
6. FLOODPLAIN WETLANDS ADJACENT TO TIER 3 STREAMS AND PRIME WETLANDS WERE IDENTIFIED USING THE NHDES WETLAND PERMIT PLANNING TOOL.

0 100 200 400
Feet

X178 TRANSMISSION LINE

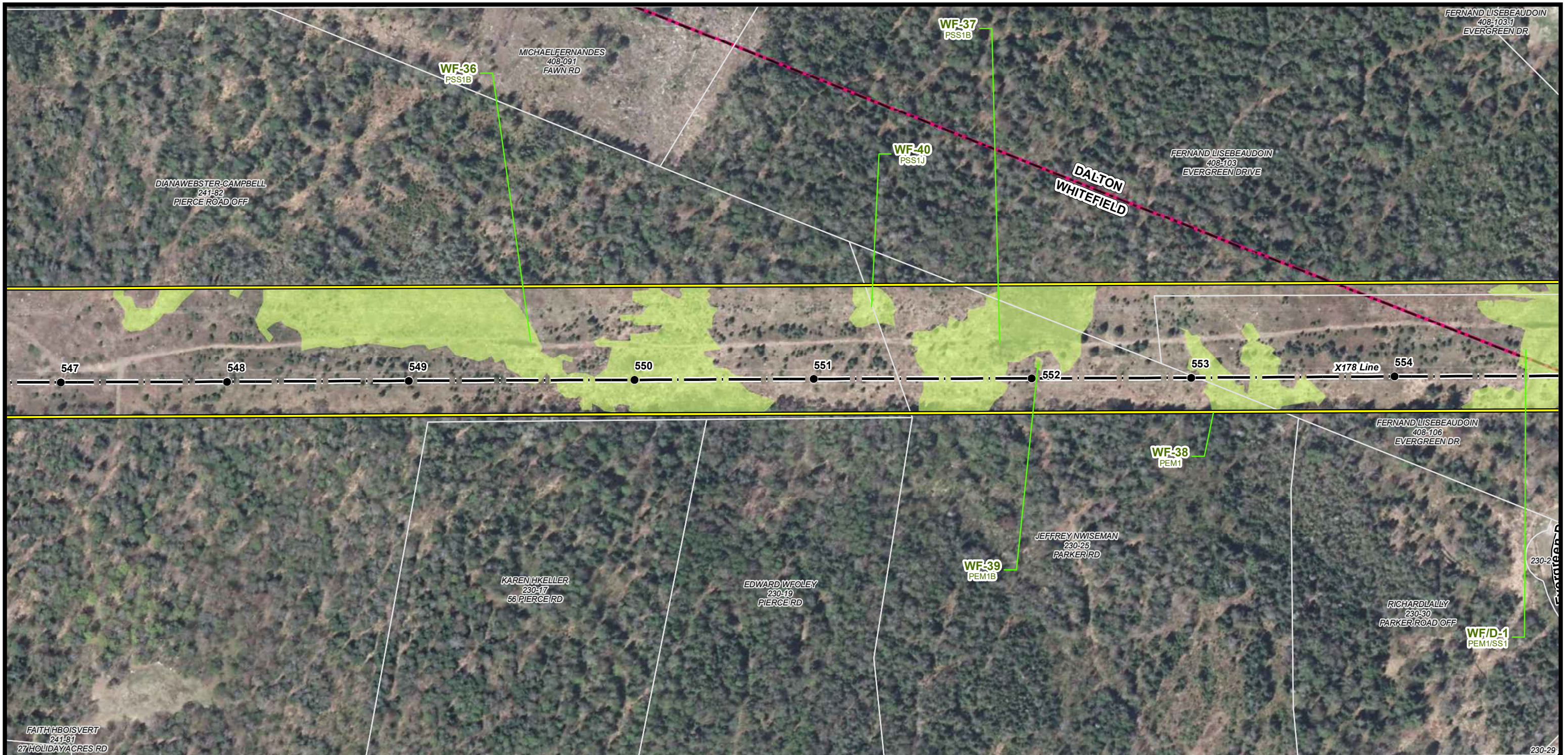
AERIAL OVERVIEW PLANS
FEBRUARY 18, 2021

CAMPTON, THORNTON, WOODSTOCK,
LINCOLN, EASTON, SUGAR HILL,
BETHLEHEM, DALTON & WHITEFIELD,
NEW HAMPSHIRE
PAGE 82 OF 88

Project No.: 04.00190999.12 1 inch = 200 feet

EVSOURCE
ENERGY

GZA GeoEnvironmental, Inc.
Engineers and Scientists
www.gza.com



← **Campton** **Current Town: Whitefield/Dalton** **Whitefield** →

- EXISTING STRUCTURE
- TRANSMISSION LINE
- APPROXIMATE ROW
- NHD FLOWLINE
- RAILROAD
- DOT ROADS
- ▨ RARE SPECIES
- ▨ FLOODPLAIN WETLAND
- ▨ ADJACENT TO A T3+ WATERCOURSE
- ▨ PEATLAND HABITAT
- ▨ WETLAND

- ▭ PARCEL BOUNDARY
- ▭ EVERSOURCE OWNED PARCEL
- ▭ STATE OWNED PARCEL
- ▭ TOWN BOUNDARY

NOTES:

1. AERIAL IMAGERY WAS OBTAINED FROM NH GRANIT CLEARINGHOUSE AND IS DATED 2015.
2. EXISTING STRUCTURE, TRANSMISSION LINE, RARE SPECIES AND WETLAND DATA WERE PROVIDED BY EVERSOURCE ENERGY.
3. DATA LAYERS INCLUDING "NHDOT ROAD", "NHD FLOWLINE", "TOWN BOUNDARY", AND "PARCEL BOUNDARY" WERE OBTAINED FROM NH GRANIT CLEARINGHOUSE.
4. APPROXIMATE ROW WAS GENERATED USING MILESHEETS PROVIDED BY EVERSOURCE ENERGY.
5. THE DATA LAYER "WETLAND" WAS PROVIDED BY EVERSOURCE ENERGY.
6. FLOODPLAIN WETLANDS ADJACENT TO TIER 3 STREAMS AND PRIME WETLANDS WERE IDENTIFIED USING THE NHDES WETLAND PERMIT PLANNING TOOL.

X178 TRANSMISSION LINE

AERIAL OVERVIEW PLANS
FEBRUARY 18, 2021

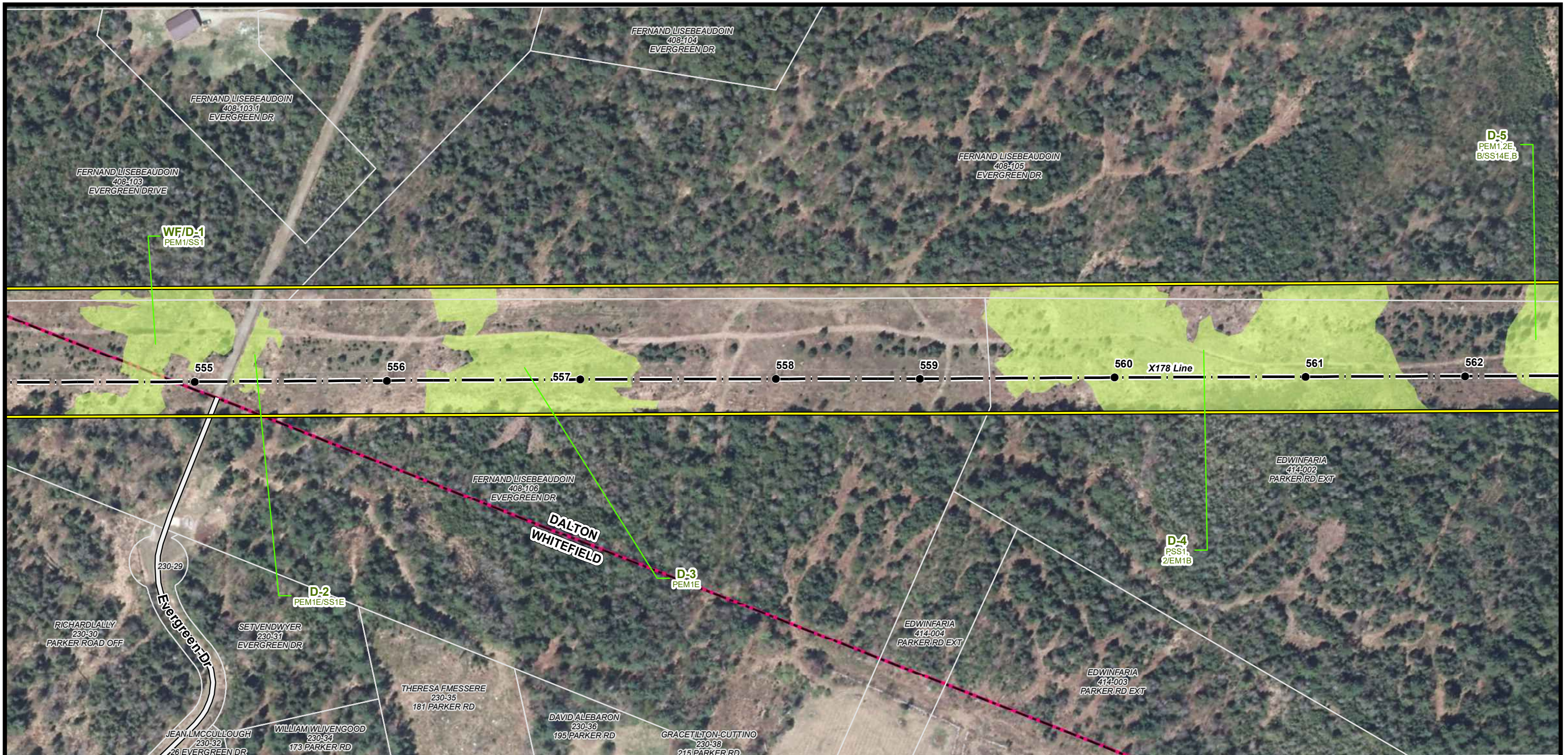
CAMPTON, THORNTON, WOODSTOCK,
LINCOLN, EASTON, SUGAR HILL,
BETHLEHEM, DALTON & WHITEFIELD,
NEW HAMPSHIRE
PAGE 83 OF 88

0 100 200 400
Feet

Project No.: 04.00190999.12 1 inch = 200 feet

EVERSOURCE ENERGY

GZA GeoEnvironmental, Inc.
Engineers and Scientists
www.gza.com




← **Campton** **Current Town: Whitefield/Dalton** **Whitefield** →

- EXISTING STRUCTURE
- TRANSMISSION LINE
- APPROXIMATE ROW
- NHD FLOWLINE
- RAILROAD
- DOT ROADS
- RARE SPECIES
- FLOODPLAIN WETLAND
- ADJACENT TO A T3+ WATERCOURSE
- PEATLAND HABITAT
- WETLAND

- PARCEL BOUNDARY
- EVERSOURCE OWNED PARCEL
- STATE OWNED PARCEL
- TOWN BOUNDARY

NOTES:

1. AERIAL IMAGERY WAS OBTAINED FROM NH GRANIT CLEARINGHOUSE AND IS DATED 2015.
2. EXISTING STRUCTURE, TRANSMISSION LINE, RARE SPECIES AND WETLAND DATA WERE PROVIDED BY EVERSOURCE ENERGY.
3. DATA LAYERS INCLUDING "NHDOT ROAD", "NHD FLOWLINE", "TOWN BOUNDARY", AND "PARCEL BOUNDARY" WERE OBTAINED FROM NH GRANIT CLEARINGHOUSE.
4. APPROXIMATE ROW WAS GENERATED USING MILESHEETS PROVIDED BY EVERSOURCE ENERGY.
5. THE DATA LAYER "WETLAND" WAS PROVIDED BY EVERSOURCE ENERGY.
6. FLOODPLAIN WETLANDS ADJACENT TO TIER 3 STREAMS AND PRIME WETLANDS WERE IDENTIFIED USING THE NHDES WETLAND PERMIT PLANNING TOOL.



X178 TRANSMISSION LINE

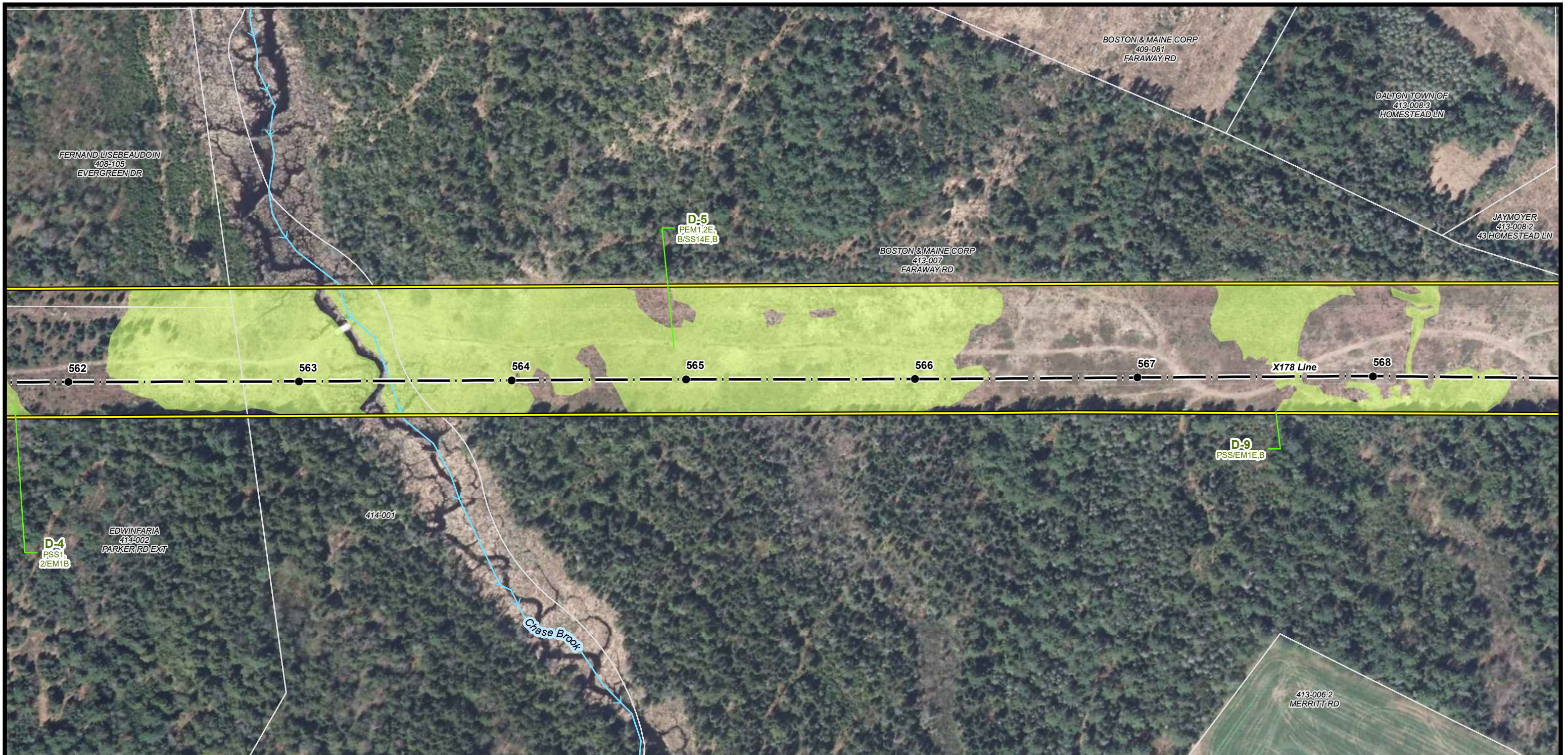
AERIAL OVERVIEW PLANS
FEBRUARY 18, 2021

CAMPTON, THORNTON, WOODSTOCK,
LINCOLN, EASTON, SUGAR HILL,
BETHLEHEM, DALTON & WHITEFIELD,
NEW HAMPSHIRE
PAGE 84 OF 88

Project No.: 04.00190999.12 1 inch = 200 feet

EVSOURCE ENERGY

GZA GeoEnvironmental, Inc.
Engineers and Scientists
www.gza.com



← **Campton** **Current Town: Dalton** **Whitefield** →

- EXISTING STRUCTURE
- TRANSMISSION LINE
- APPROXIMATE ROW
- NHD FLOWLINE
- RAILROAD
- DOT ROADS
- ▨ RARE SPECIES
- ▨ FLOODPLAIN WETLAND
- ▨ ADJACENT TO A T3+ WATERCOURSE
- ▨ PEATLAND HABITAT
- ▨ WETLAND

- ▭ PARCEL BOUNDARY
- ▭ EVERSOURCE OWNED PARCEL
- ▭ STATE OWNED PARCEL
- ▭ TOWN BOUNDARY

NOTES:

1. AERIAL IMAGERY WAS OBTAINED FROM NH GRANIT CLEARINGHOUSE AND IS DATED 2015.
2. EXISTING STRUCTURE, TRANSMISSION LINE, RARE SPECIES AND WETLAND DATA WERE PROVIDED BY EVERSOURCE ENERGY.
3. DATA LAYERS INCLUDING "NHDOT ROAD", "NHD FLOWLINE", "TOWN BOUNDARY", AND "PARCEL BOUNDARY" WERE OBTAINED FROM NH GRANIT CLEARINGHOUSE.
4. APPROXIMATE ROW WAS GENERATED USING MILESHEETS PROVIDED BY EVERSOURCE ENERGY.
5. THE DATA LAYER "WETLAND" WAS PROVIDED BY EVERSOURCE ENERGY.
6. FLOODPLAIN WETLANDS ADJACENT TO TIER 3 STREAMS AND PRIME WETLANDS WERE IDENTIFIED USING THE NHDES WETLAND PERMIT PLANNING TOOL.

X178 TRANSMISSION LINE

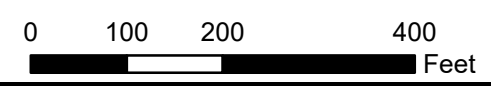
AERIAL OVERVIEW PLANS
FEBRUARY 18, 2021

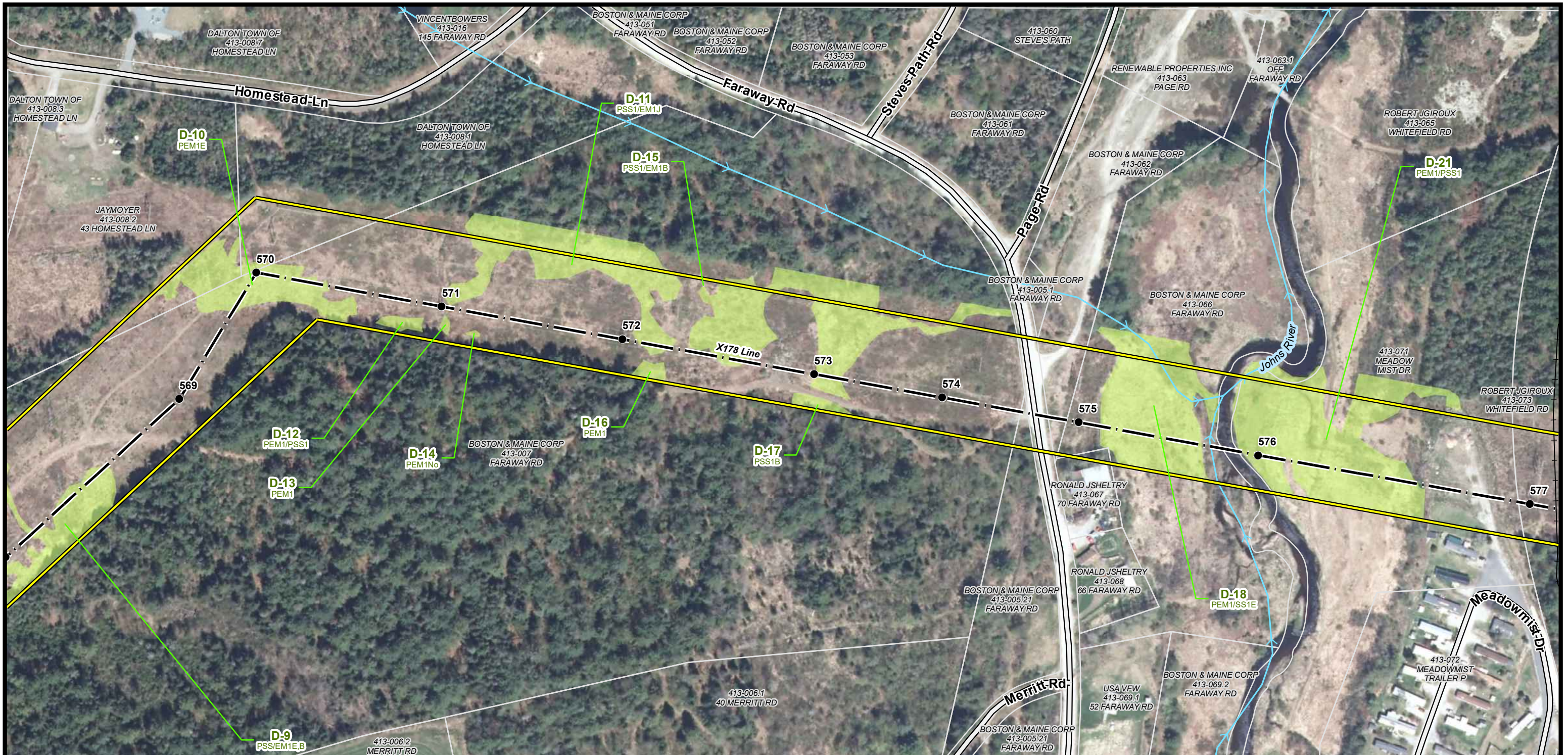
CAMPTON, THORNTON, WOODSTOCK,
LINCOLN, EASTON, SUGAR HILL,
BETHLEHEM, DALTON & WHITEFIELD,
NEW HAMPSHIRE
PAGE 85 OF 88

Project No.: 04.00190999.12 1 inch = 200 feet

EVERSOURCE ENERGY

GZA GeoEnvironmental, Inc.
Engineers and Scientists
www.gza.com





← **Campton** **Current Town: Dalton** **Whitefield** →

● EXISTING STRUCTURE	□ PARCEL BOUNDARY
— TRANSMISSION LINE	▭ EVERSOURCE OWNED PARCEL
— APPROXIMATE ROW	▭ STATE OWNED PARCEL
→ NHD FLOWLINE	▭ TOWN BOUNDARY
— RAILROAD	
— DOT ROADS	
▭ RARE SPECIES	
▭ FLOODPLAIN WETLAND	
▭ ADJACENT TO A T3+ WATERCOURSE	
▭ PEATLAND HABITAT	
▭ WETLAND	

NOTES:
 1. AERIAL IMAGERY WAS OBTAINED FROM NH GRANIT CLEARINGHOUSE AND IS DATED 2015.
 2. EXISTING STRUCTURE, TRANSMISSION LINE, RARE SPECIES AND WETLAND DATA WERE PROVIDED BY EVERSOURCE ENERGY.
 3. DATA LAYERS INCLUDING "NHDOT ROAD", "NHD FLOWLINE", "TOWN BOUNDARY", AND "PARCEL BOUNDARY" WERE OBTAINED FROM NH GRANIT CLEARINGHOUSE.
 4. APPROXIMATE ROW WAS GENERATED USING MILESHEETS PROVIDED BY EVERSOURCE ENERGY.
 5. THE DATA LAYER "WETLAND" WAS PROVIDED BY EVERSOURCE ENERGY.
 6. FLOODPLAIN WETLANDS ADJACENT TO TIER 3 STREAMS AND PRIME WETLANDS WERE IDENTIFIED USING THE NHDES WETLAND PERMIT PLANNING TOOL.

0 100 200 400
 Feet

X178 TRANSMISSION LINE

AERIAL OVERVIEW PLANS
FEBRUARY 18, 2021

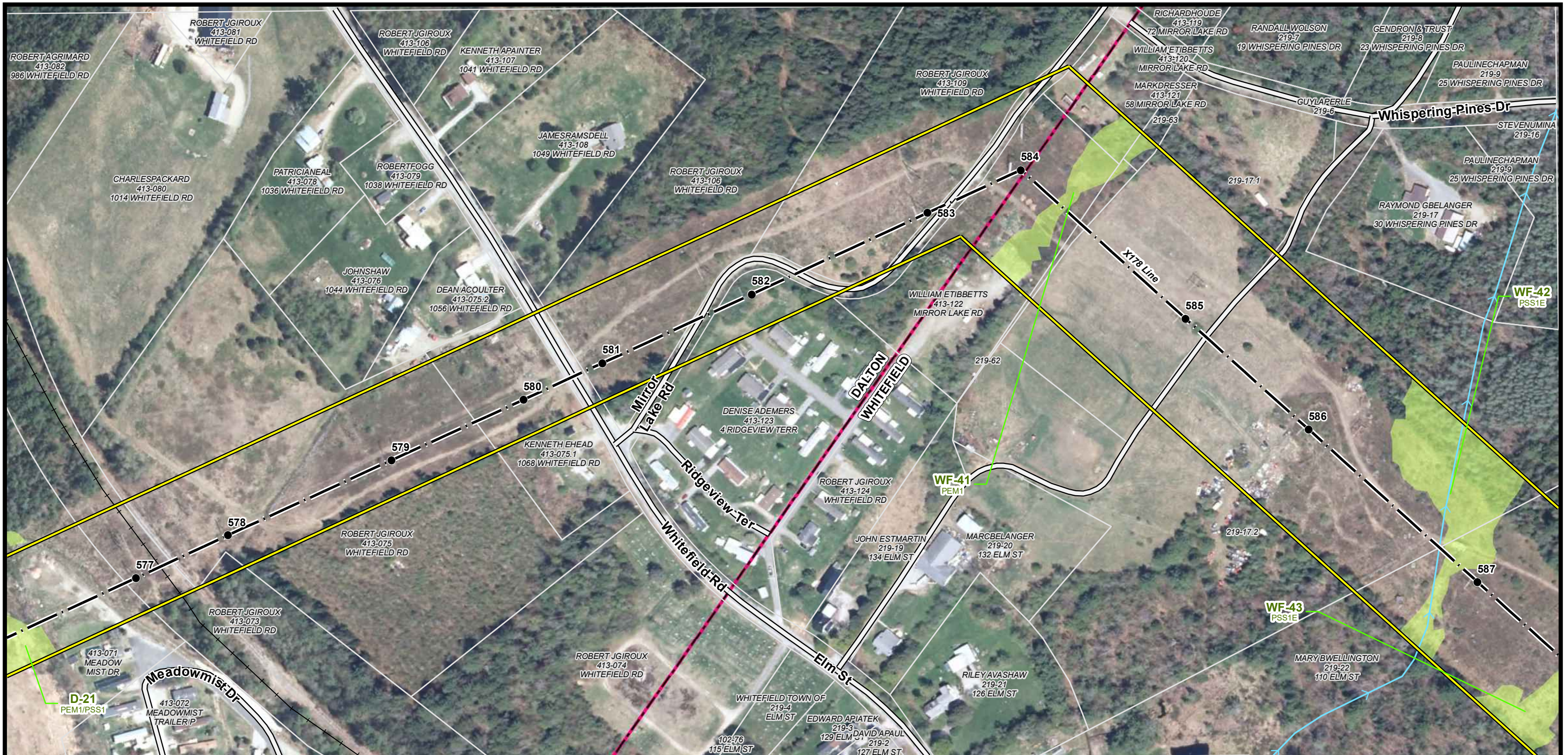
CAMPTON, THORNTON, WOODSTOCK,
LINCOLN, EASTON, SUGAR HILL,
BETHLEHEM, DALTON & WHITEFIELD,
NEW HAMPSHIRE
PAGE 86 OF 88

Project No.: 04.00190999.12

EVSOURCE
ENERGY

GZA GeoEnvironmental, Inc.
 Engineers and Scientists
 www.gza.com

1 inch = 200 feet



Campton ← **Current Town: Dalton/Whitefield** **Whitefield** →

- EXISTING STRUCTURE
- TRANSMISSION LINE
- APPROXIMATE ROW
- NHD FLOWLINE
- RAILROAD
- DOT ROADS
- RARE SPECIES
- FLOODPLAIN WETLAND
- ADJACENT TO A T3+ WATERCOURSE
- PEATLAND HABITAT
- WETLAND
- PARCEL BOUNDARY
- EVERSOURCE OWNED PARCEL
- STATE OWNED PARCEL
- TOWN BOUNDARY

NOTES:

1. AERIAL IMAGERY WAS OBTAINED FROM NH GRANIT CLEARINGHOUSE AND IS DATED 2015.
2. EXISTING STRUCTURE, TRANSMISSION LINE, RARE SPECIES AND WETLAND DATA WERE PROVIDED BY EVERSOURCE ENERGY.
3. DATA LAYERS INCLUDING "NHDOT ROAD", "NHD FLOWLINE", "TOWN BOUNDARY", AND "PARCEL BOUNDARY" WERE OBTAINED FROM NH GRANIT CLEARINGHOUSE.
4. APPROXIMATE ROW WAS GENERATED USING MILESHEETS PROVIDED BY EVERSOURCE ENERGY.
5. THE DATA LAYER "WETLAND" WAS PROVIDED BY EVERSOURCE ENERGY.
6. FLOODPLAIN WETLANDS ADJACENT TO TIER 3 STREAMS AND PRIME WETLANDS WERE IDENTIFIED USING THE NHDES WETLAND PERMIT PLANNING TOOL.

0 100 200 400
Feet

X178 TRANSMISSION LINE

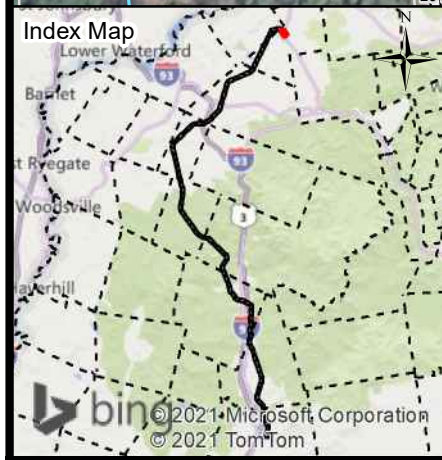
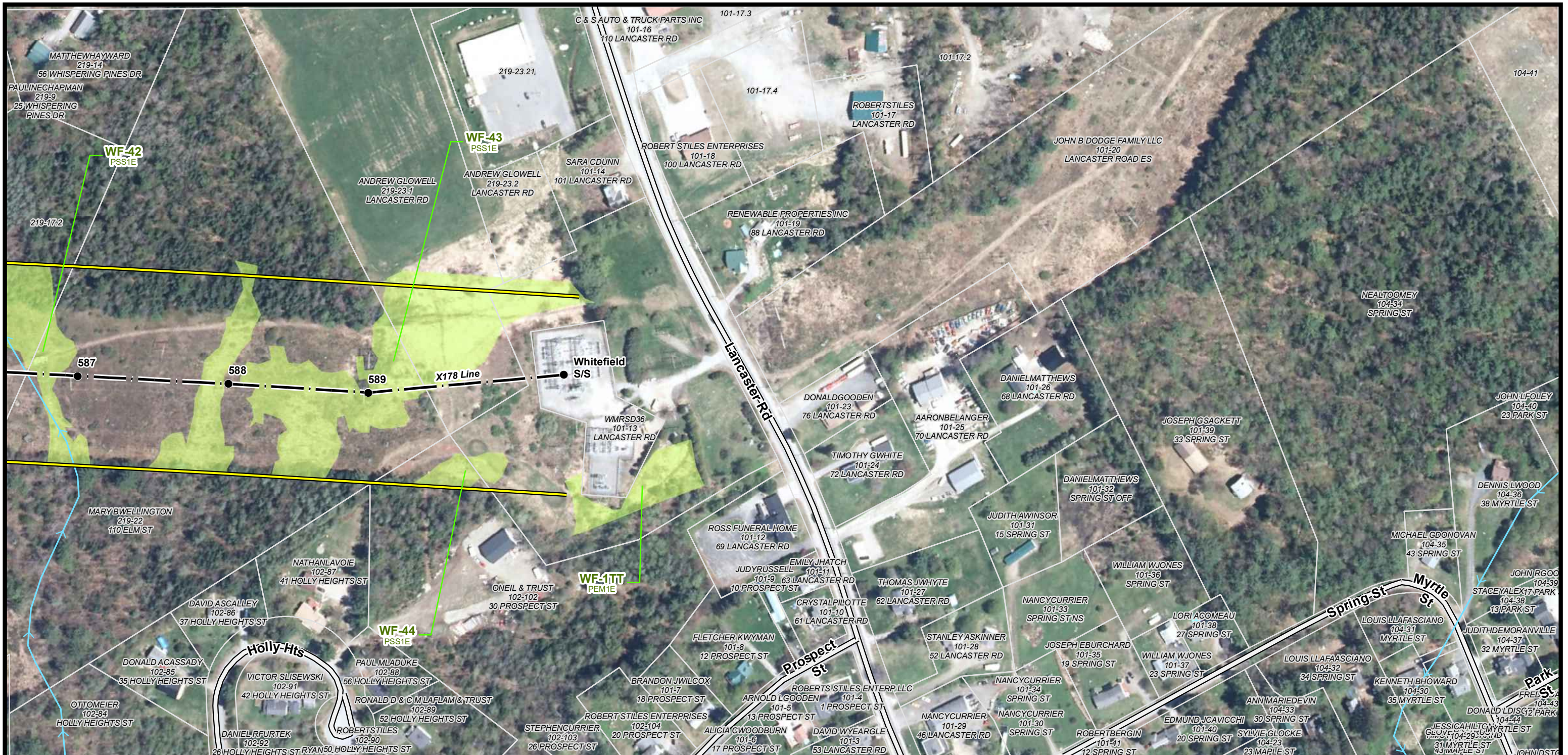
AERIAL OVERVIEW PLANS
FEBRUARY 18, 2021

CAMPTON, THORNTON, WOODSTOCK,
LINCOLN, EASTON, SUGAR HILL,
BETHLEHEM, DALTON & WHITEFIELD,
NEW HAMPSHIRE
PAGE 87 OF 88

Project No.: 04.00190999.12 1 inch = 200 feet

EVSOURCE ENERGY

GZA GeoEnvironmental, Inc.
Engineers and Scientists
www.gza.com



← Campton Current Town: Whitefield Whitefield →

● EXISTING STRUCTURE	▭ PARCEL BOUNDARY
— TRANSMISSION LINE	▭ EVERSOURCE OWNED PARCEL
— APPROXIMATE ROW	▭ STATE OWNED PARCEL
→ NHD FLOWLINE	▭ TOWN BOUNDARY
— RAILROAD	
— DOT ROADS	
▭ RARE SPECIES	
▭ FLOODPLAIN WETLAND	
▭ ADJACENT TO A T3+ WATERCOURSE	
▭ PEATLAND HABITAT	
▭ WETLAND	

NOTES:
 1. AERIAL IMAGERY WAS OBTAINED FROM NH GRANIT CLEARINGHOUSE AND IS DATED 2015.
 2. EXISTING STRUCTURE, TRANSMISSION LINE, RARE SPECIES AND WETLAND DATA WERE PROVIDED BY EVERSOURCE ENERGY.
 3. DATA LAYERS INCLUDING "NHDOT ROAD", "NHD FLOWLINE", "TOWN BOUNDARY", AND "PARCEL BOUNDARY" WERE OBTAINED FROM NH GRANIT CLEARINGHOUSE.
 4. APPROXIMATE ROW WAS GENERATED USING MILESHEETS PROVIDED BY EVERSOURCE ENERGY.
 5. THE DATA LAYER "WETLAND" WAS PROVIDED BY EVERSOURCE ENERGY.
 6. FLOODPLAIN WETLANDS ADJACENT TO TIER 3 STREAMS AND PRIME WETLANDS WERE IDENTIFIED USING THE NHDES WETLAND PERMIT PLANNING TOOL.

0 100 200 400
 Feet

X178 TRANSMISSION LINE

AERIAL OVERVIEW PLANS
 FEBRUARY 18, 2021

CAMPTON, THORNTON, WOODSTOCK,
 LINCOLN, EASTON, SUGAR HILL,
 BETHLEHEM, DALTON & WHITEFIELD,
 NEW HAMPSHIRE
 PAGE 88 OF 88

Project No.: 04.00190999.12

EVERSOURCE ENERGY

GZA GeoEnvironmental, Inc.
 Engineers and Scientists
 www.gza.com

1 inch = 200 feet